

Σχέδιο το οποίο δείχνει την περιοχή υδατοπρομήθειας του χωριού Ξυλοτύμβου περικλειομένη με μπλέ χρώμα ως έχει καθοριστεί από τον Έπαρχο Λάρσακας και Διευθυντή του Τμήματος Αναπτύξεως Υδάτων σύμφωνα με το άρθρο 9(3)(γ) του Περί Ρυθμίσεως Οδών και Οικοδομών Νόμου Κεφ. 96, ως τροποποιήθηκε με το άρθρο 2(γ) του Νόμου 13/74.



Έπαρχος

[Handwritten Signature]

Διευθυντής Τμήματος
Αναπτύξεως Υδάτων

Ημερομηνία: 23.9.96



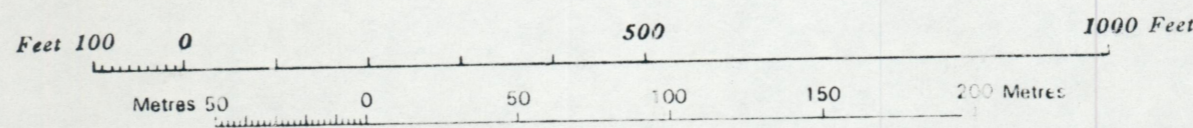
[See Plan on Scale 1:2500]

[Land Consolidation]



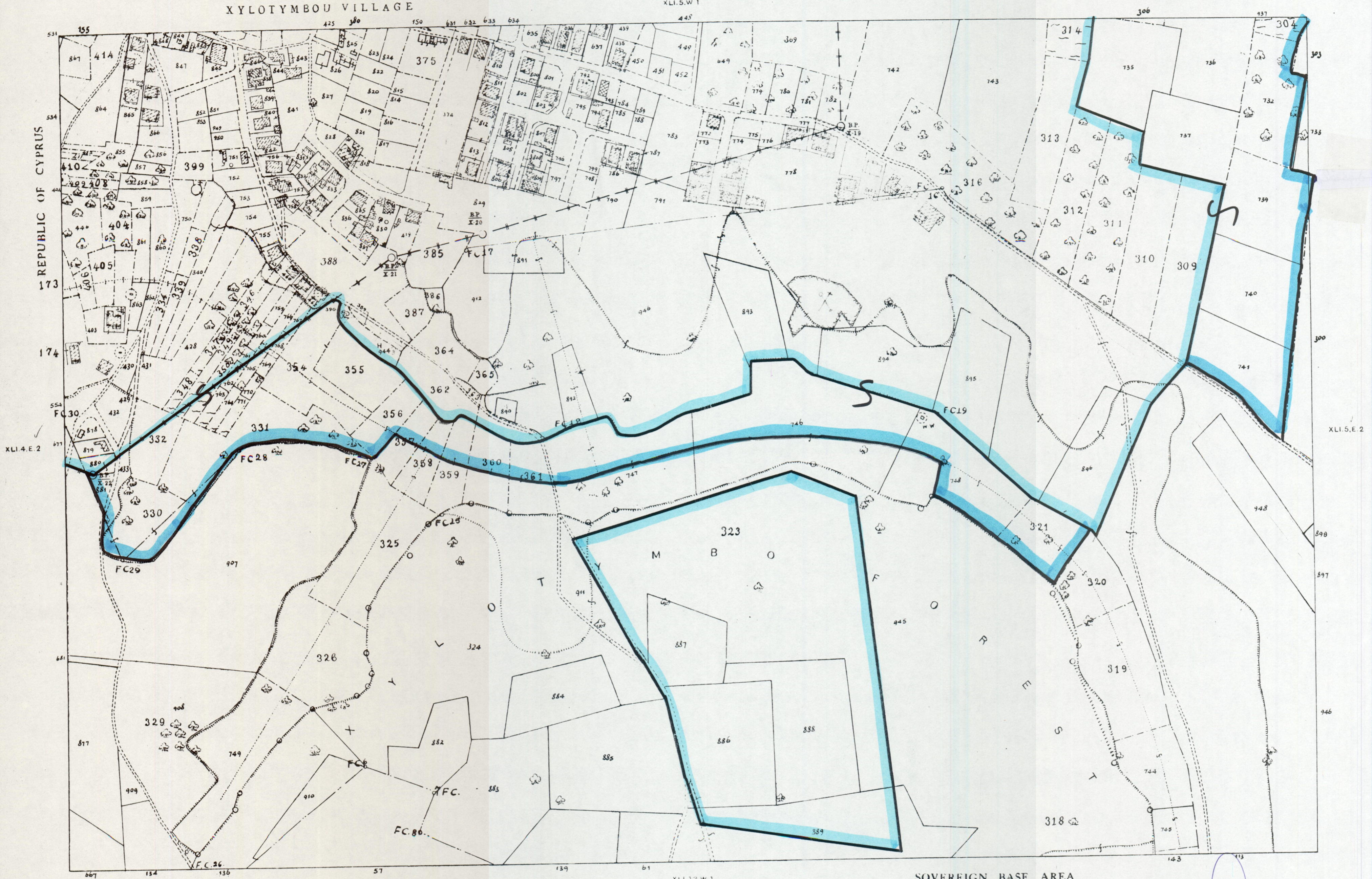
Surveyed by Dept. of Lands & Surveys
State Copyright Reserved
Revised from D.L.O. plans 1976, 1986, 1992

Scale 1:2500



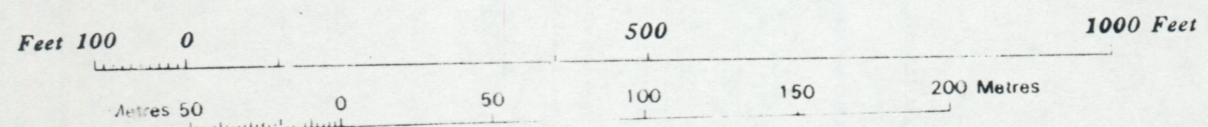
XYLOTYMBOU VILLAGE

XLI.5.W.1



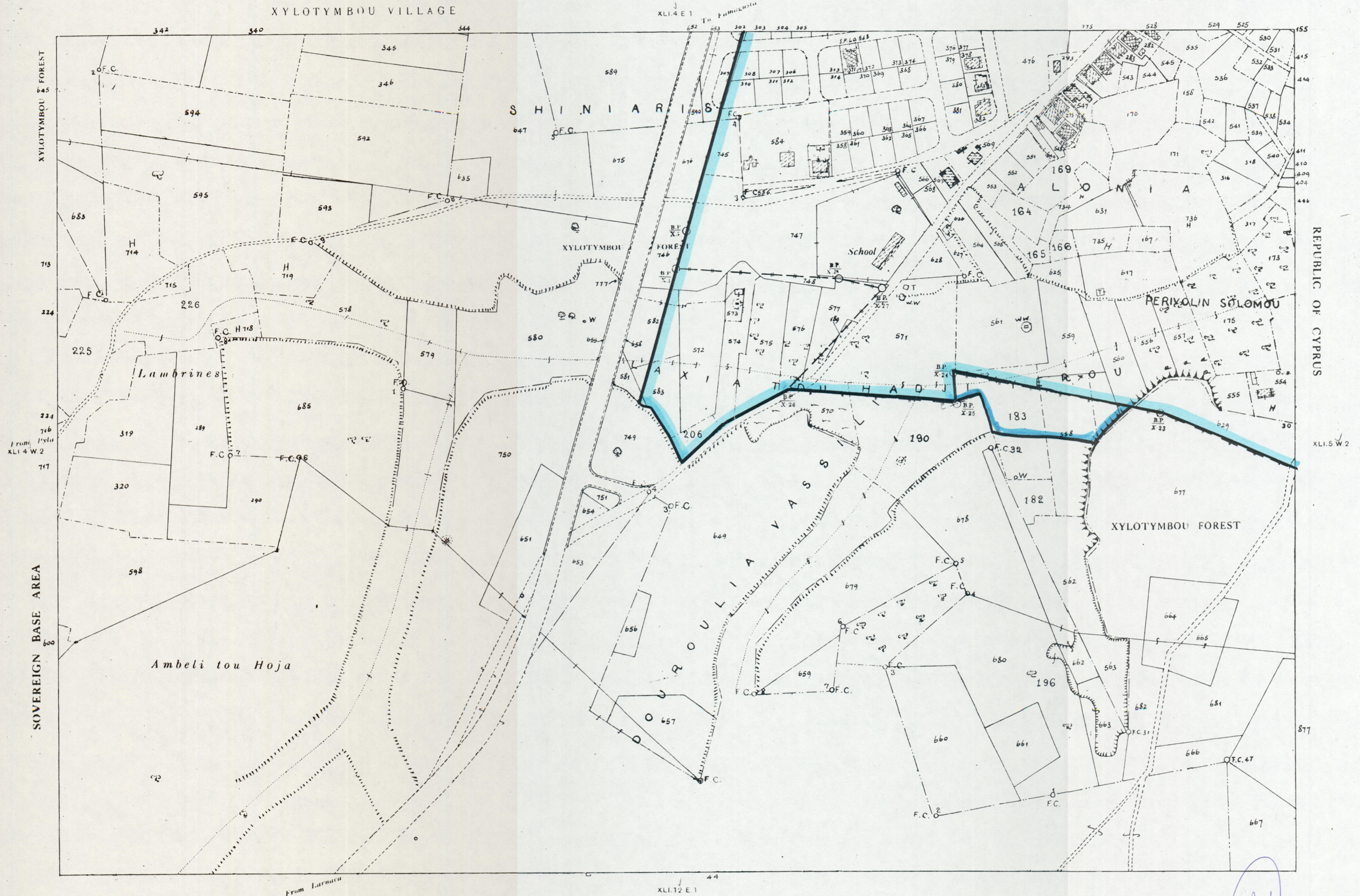
Surveyed by Dept. of Lands & Surveys
 State Copyright Reserved
 Revised from D.L.O. plans, 1976, 1986, 1992, 1995

Scale 1 : 2500



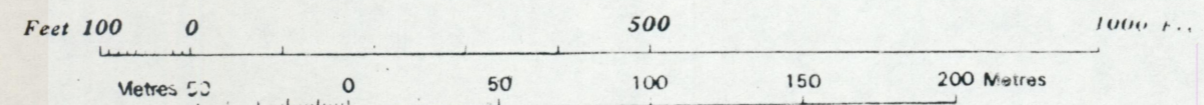
SOVEREIGN BASE AREA

Handwritten blue scribbles and initials.



Surveyed by Dept. of Lands & Surveys
 State Copyright Reserved
 Revised from D.L.O. plans. 1976, 1986, 1992

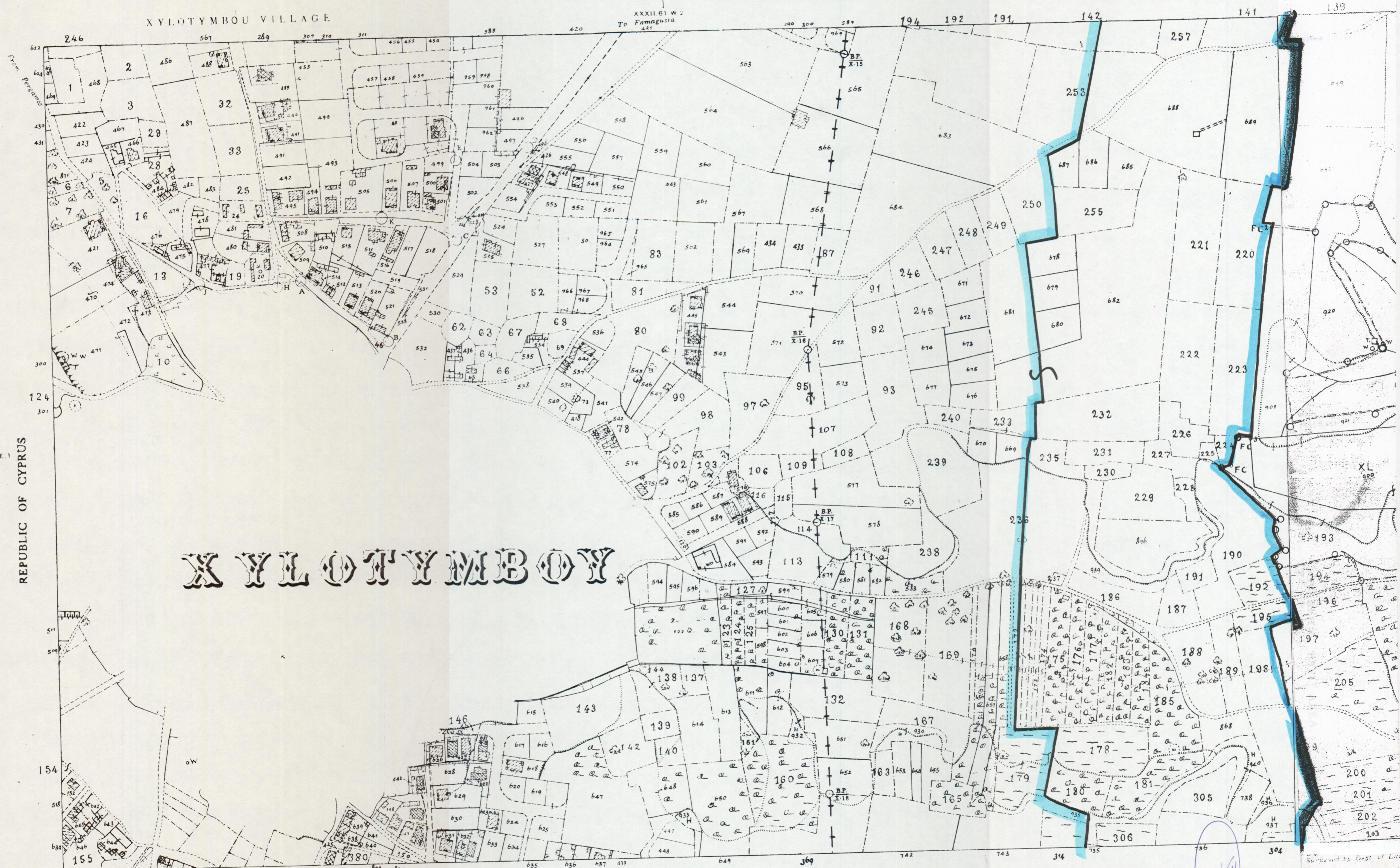
Scale 1 : 2500



[Handwritten signature]
 (6)

XYLOTYMBOU VILLAGE

XXXII 61 W 2
To Famagusta



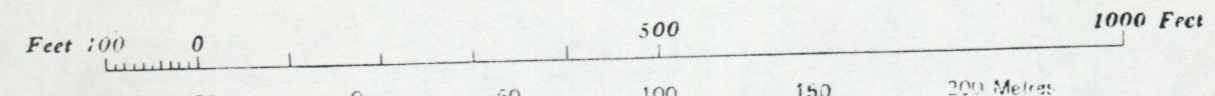
REPUBLIC OF CYPRUS
(L.I.A.E.1)

XYLOTYMBOU

Surveyed by Dept of Lands Surveys
State Copyright Reserved
Revised from D.L.O. plans, 1970 1986 1992

XL1 5 W 2

Scale 1:2500

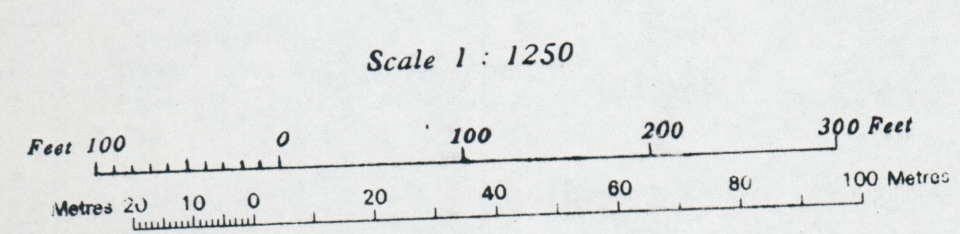


Reviewed by Dept. of Lands
State Copyright Reserved
Revised from D.L.O. plans

XYLOTYMBOU



© Surveys 1911
1976-1988 1987-1992



Handwritten blue scribbles and a circled letter 'A'.

(A)

SOVEREIGN BASE AREA

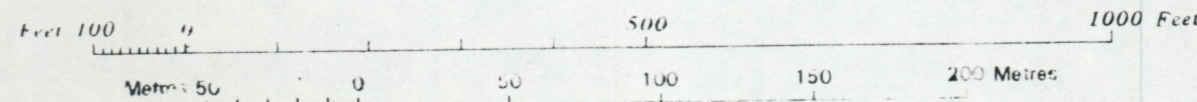


REPUBLIC OF CYPRUS

Surveyed by Dept of Lands & Surveys
 State Copyright Reserved
 Revised from D.L.O. Plans, 1970, 1-86, 1492

From Linnos XLI 4 E 2

Scale 1:2500



3

XYLOTYMBOU VILLAGE
[BLOCK B]

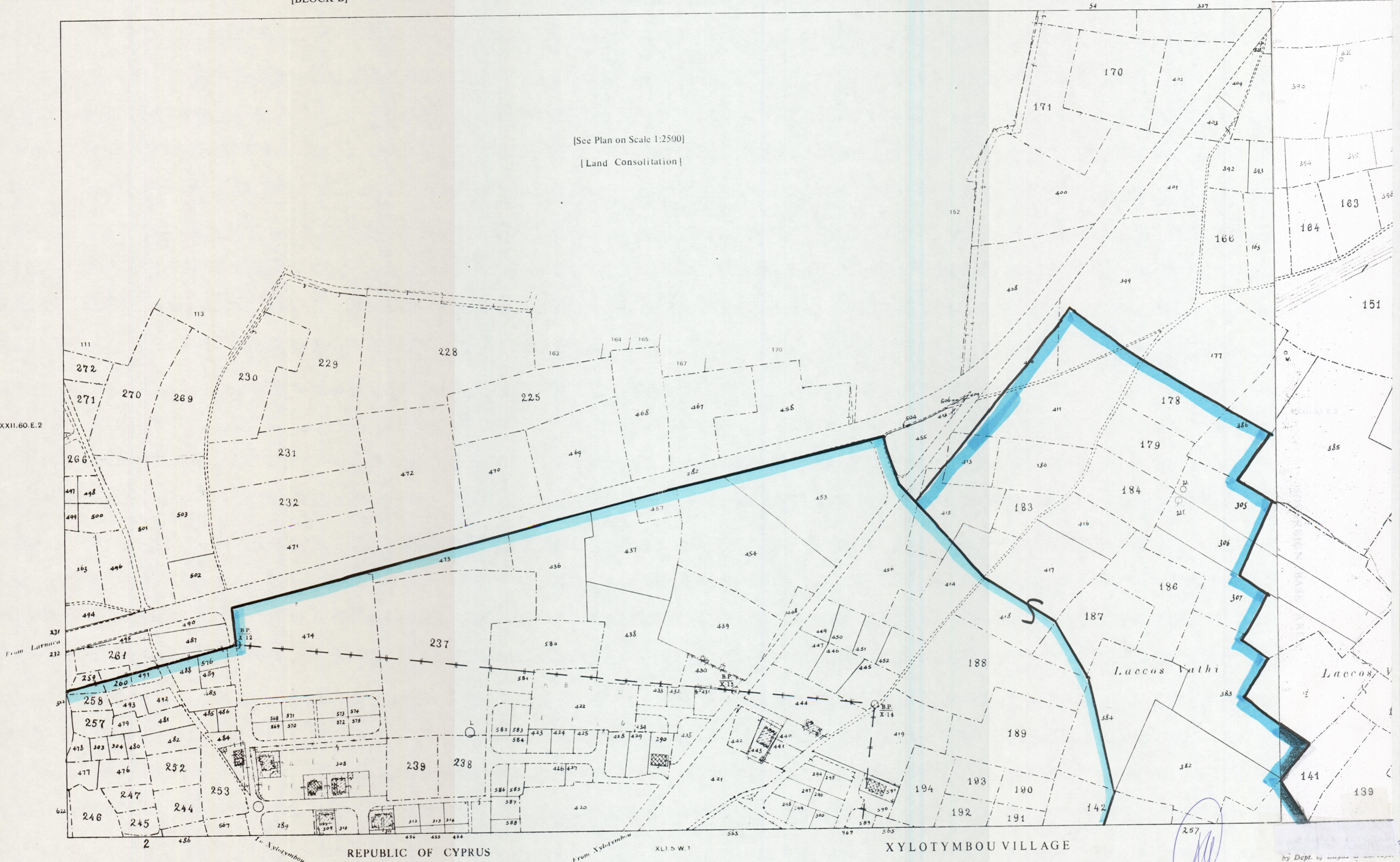
SHEET XXXII PLAN 61 W 2

SHEET XXXII PLAN 61 E 2

XXXII.61 W.1

[See Plan on Scale 1:2500]
[Land Consolidation]

XXXII.60.E.2



Surveyed by Dept. of Lands & Surveys.
State Copyright Reserved
Revised from D.L.O. plan., 1976, 1986

Scale 1 : 2500

Feet 100 0 500 1000 Feet

by Dept. of Lands & Surveys
Copyright Reserved
from D.L.O. Plans, 1976, 1986

Handwritten signatures and a circled number '2'.