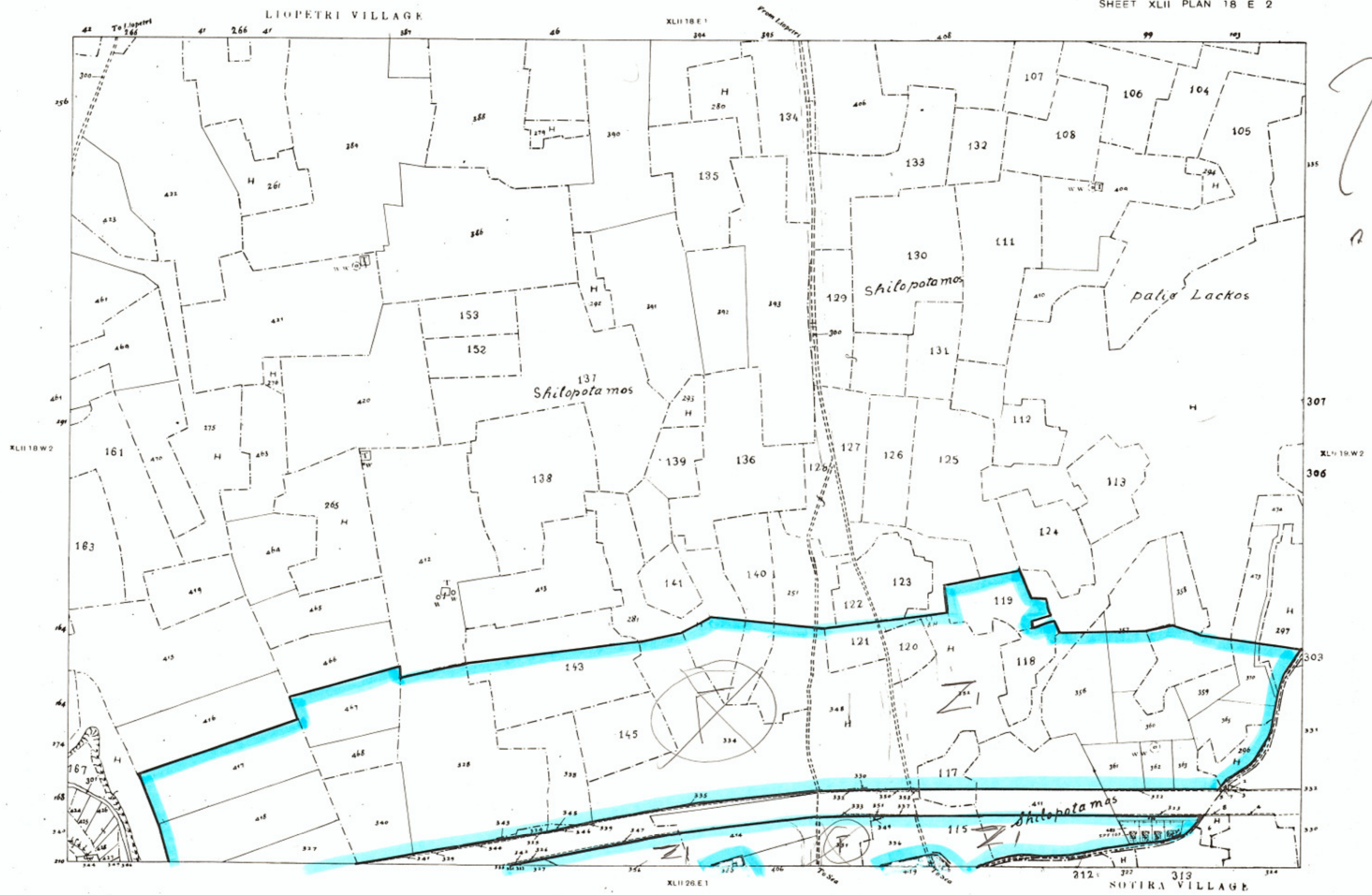


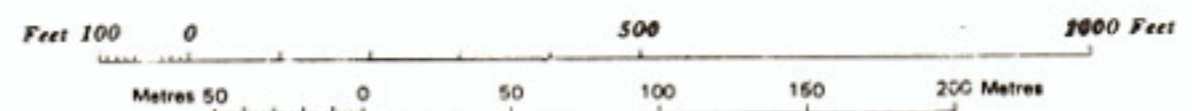
LIOPETRI VILLAGE

SHEET XLII PLAN 18 E 2



Surveyed by Dept. of Lands & Surveys
 State Copyright Reserved
 Revised from D.L.O. plans 1:25,000, 1987

Scale 1 : 2500



Handwritten scribble or signature in the upper right corner of the map.

Handwritten mark or signature in the bottom right corner of the page.

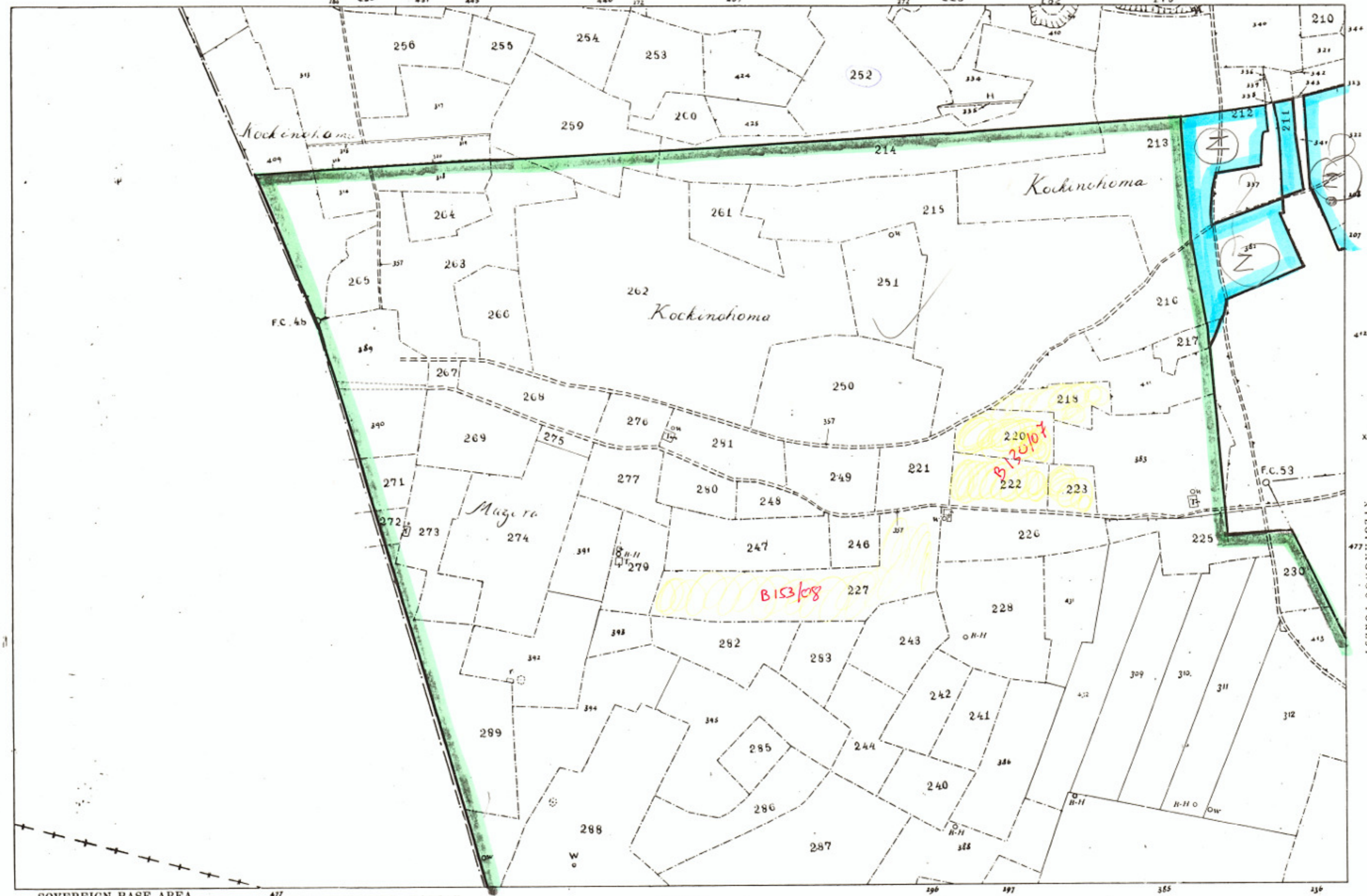
1

LIOPETRI VILLAGE

FAMAGUSTA DISTRICT

SHEET XLII PLAN 26 W 1

REPUBLIC OF CYPRUS LARNACA DISTRICT



XLII.25.E.1

XLII.26.E.1


SOVEREIGN BASE AREA


XYLOPHAGHOU FOREST

XLII.26.W.2

Surveyed by Dept. of Lands & Surveys, 1906
 State Copyright Reserved
 Revised from D.L.O. plans, #/sta 1971, 1988
 L/ca Dist. 1976, 1986

Scale 1 : 2500



 Τουριστική περιοχή

41

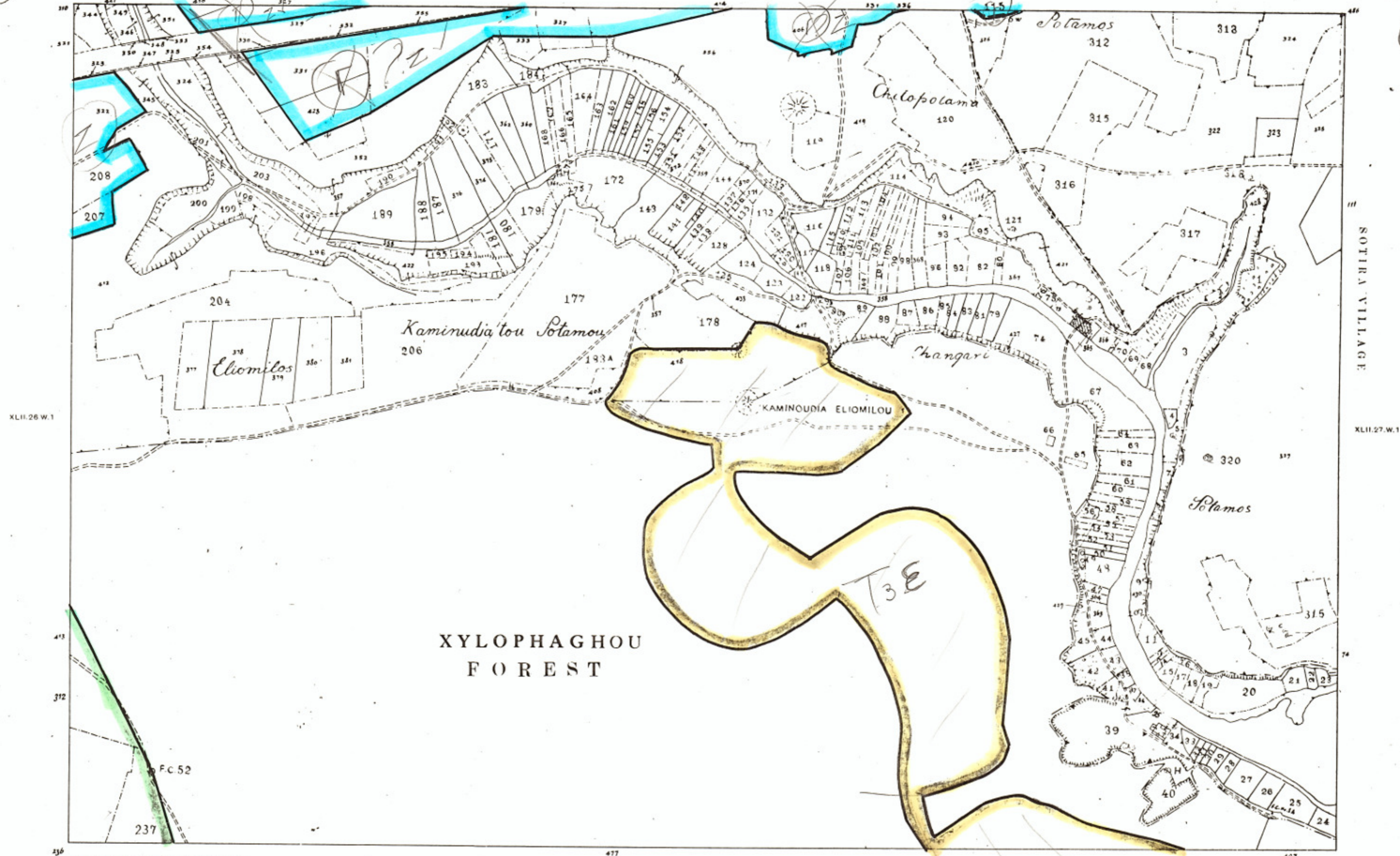
250

(2)

LIOPETRI VILLAGE

FAMAGUSTA DISTRICT

SHEET XLII PLAN 26 E 1



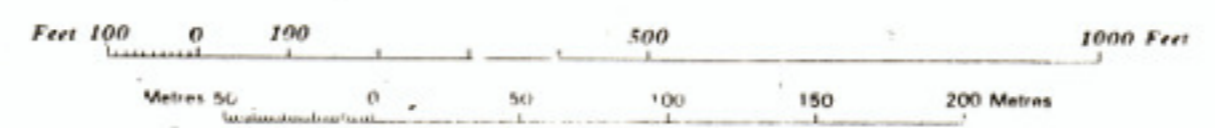
SOTIRA VILLAGE

XYLOPHAGHOU FOREST

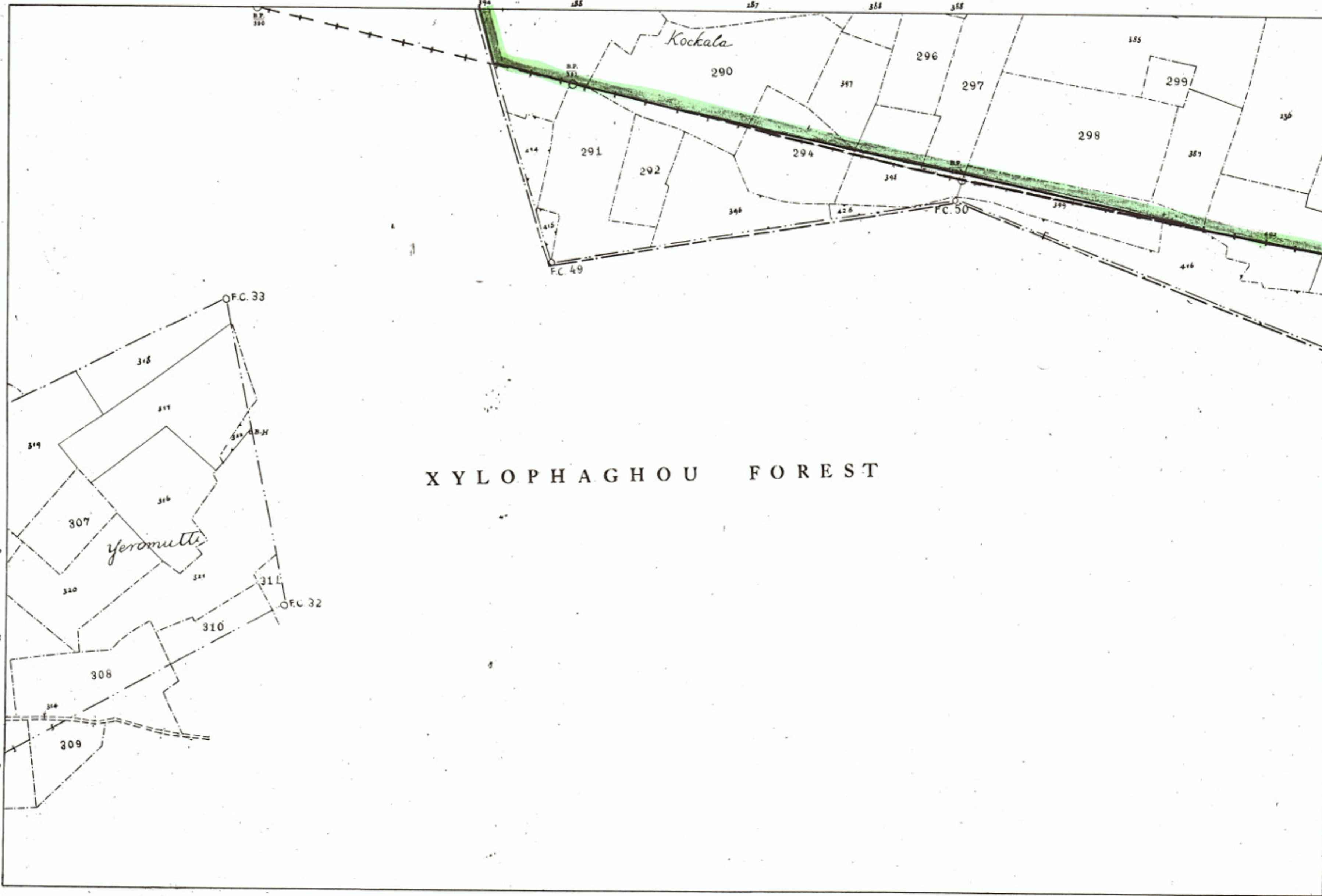
T3E

Surveyed by Dept. of Lands & Survey, 1906
 State Copyright Reserved
 Revised from D.L.O. plans 1984, 1985, 1987

Scale 1 : 2500



L/Sio



E. SOVEREIGN BASE AREA
XLII.25.E.2

XLII.26.E.2

477

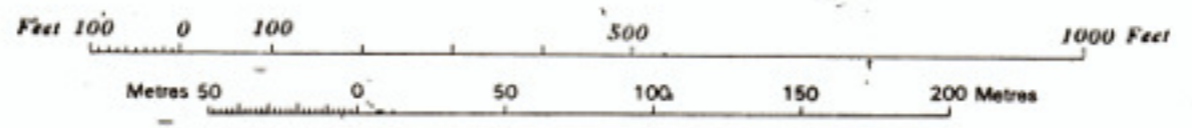
Surveyed by Dept. of Lands & Surveys, 1906
State Copyright Reserved
Revised from D.L.O. plans, October 1971
L/ca Dist. 1976, 1986

XYLOPHAGHOU VILLAGE

XLII.34.W.1

LARNACA DISTRICT

Scale 1 : 2500



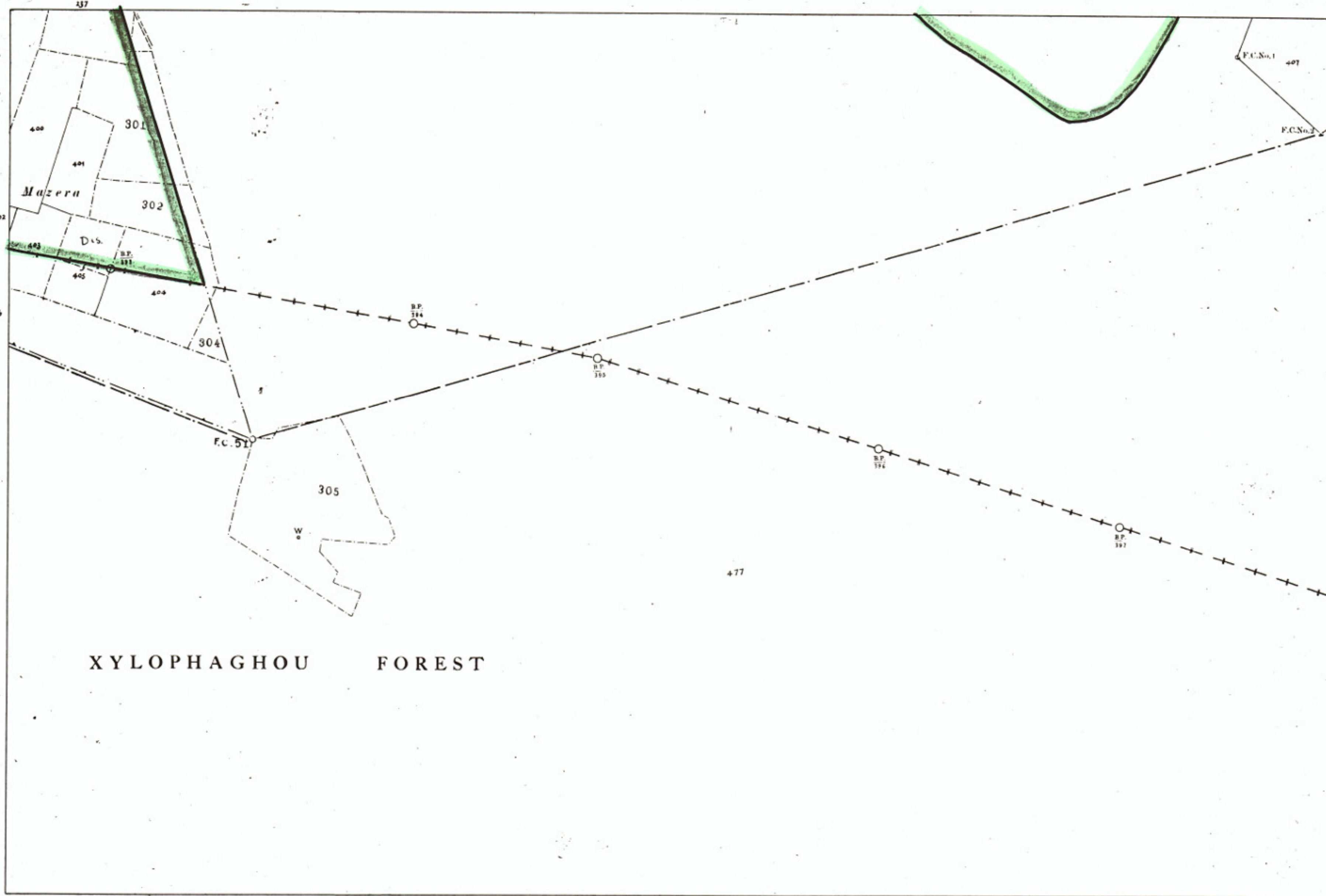
41

LIOPETRI VILLAGE

XLII.26.E.1

FAMAGUSTA DISTRICT

SHEET XLII PLAN 26 E 2



REPUBLIC OF CYPRUS

XLII.27.W.2

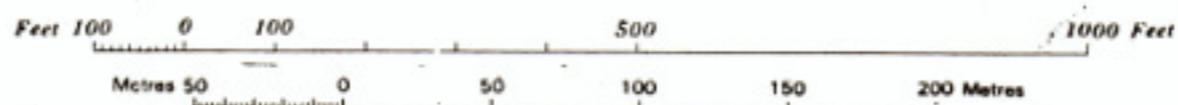
XYLOPHAGHOU FOREST

LARNACA DISTRICT

XLII.34.E.1

XYLOPHAGHOU VILLAGE

Scale 1 : 2500



Surveyed by Dept. of Lands & Surveys, 1906
 State Copyright Reserved
 Revised from D.L.O. plans, October 1971
 L/cn Dist. 1976, 1986

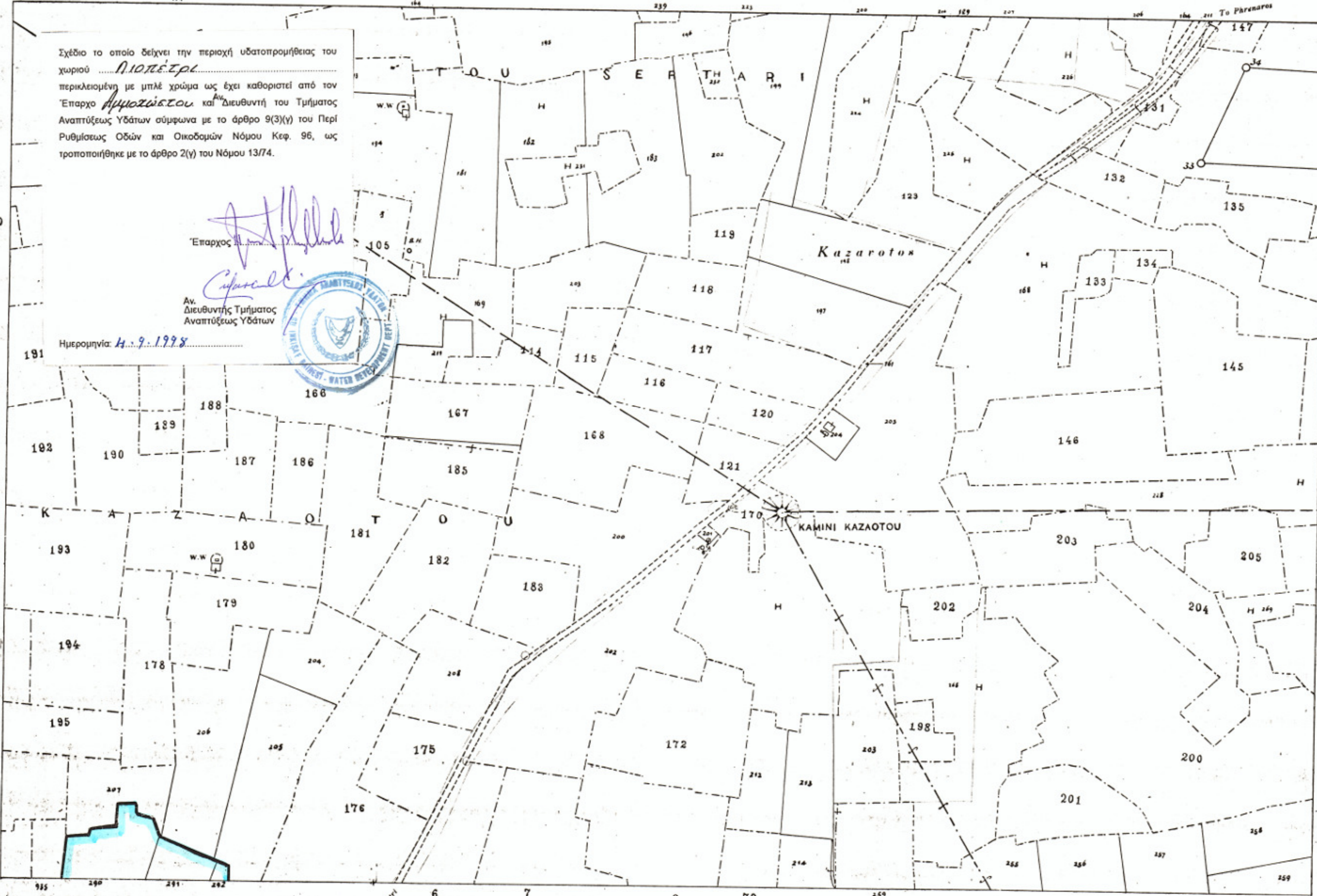
2/5

Σχέδιο το οποίο δείχνει την περιοχή υδατοπρομήθειας του χωριού ΛΙΟΠΕΤΡΙ περικλειομένη με μπλέ χρώμα ως έχει καθοριστεί από τον Έπαρχο Αμμοχώστου και Διευθυντή του Τμήματος Αναπτύξεως Υδάτων σύμφωνα με το άρθρο 9(3)(γ) του Περί Ρυθμίσεως Οδών και Οικοδομών Νόμου Κεφ. 96, ως τροποποιήθηκε με το άρθρο 2(γ) του Νόμου 13/74.

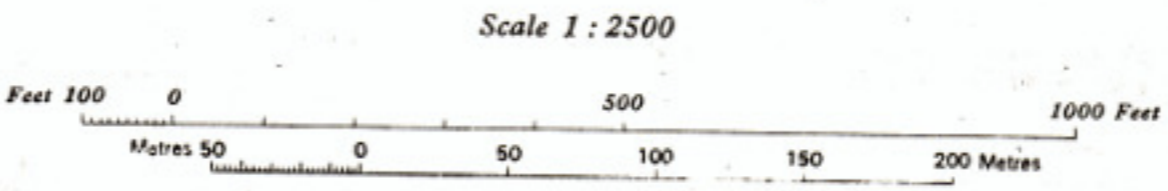
Έπαρχος *[Signature]*
 Διευθυντής Τμήματος Αναπτύξεως Υδάτων *[Signature]*



Ημερομηνία: 4.9.1978



Surveyed by Dept. of Lands & Surveys, 1906
 State Copyright Reserved
 Revised from D.L.O. plans 244, 126

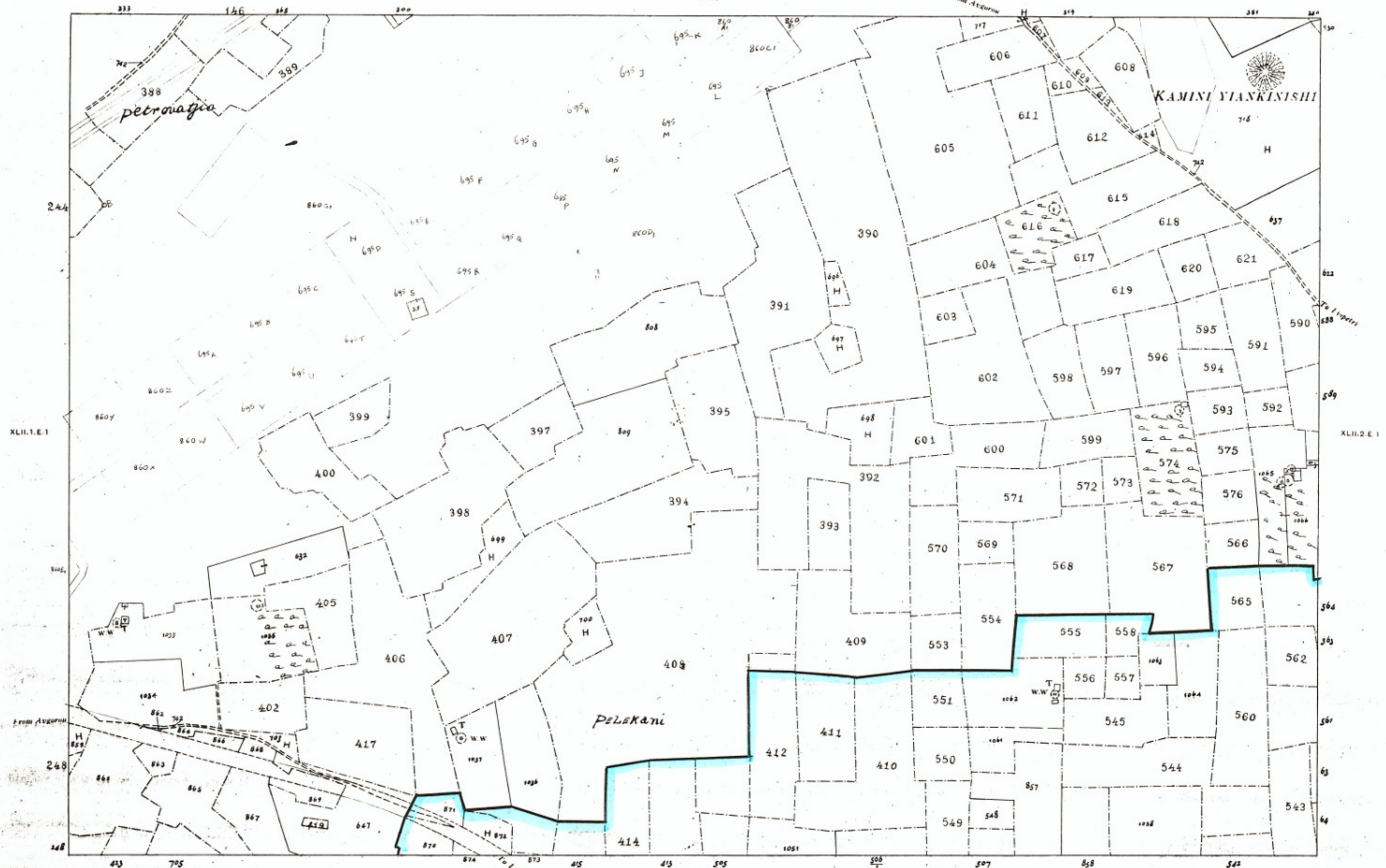


2

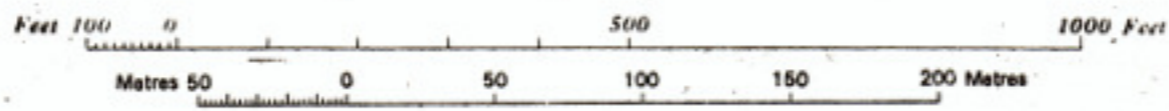
LIOPETRI VILLAGE

XXXIII.58.W.2

SHEET XLII PLAN 2 W 1



Scale 1 : 2500

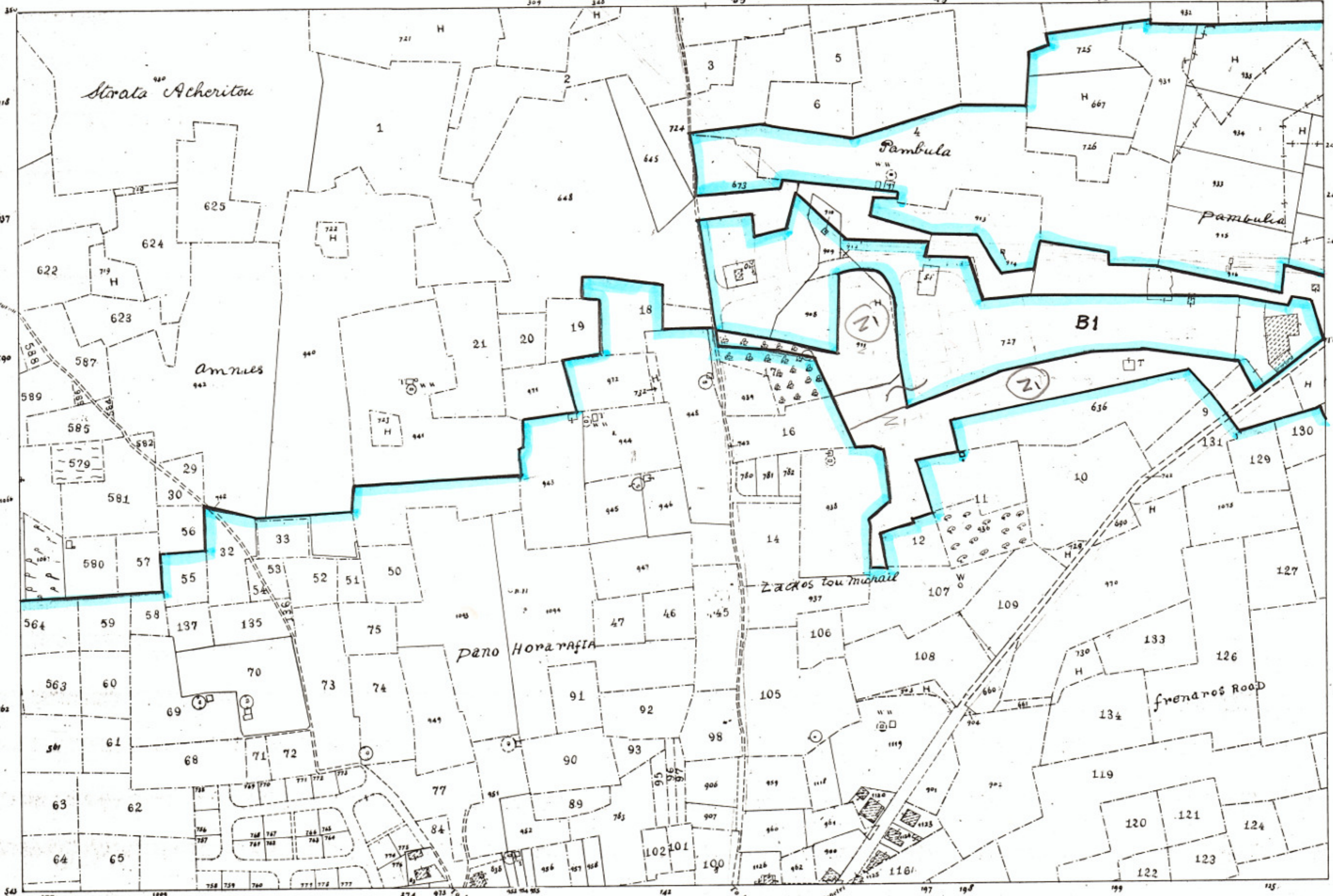


61

3

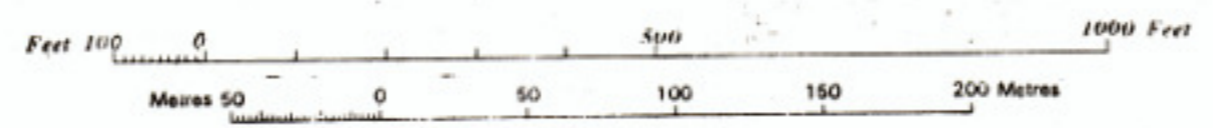
LIOPETRI VILLAGE

XXXIII.50 E 2



Surveyed by Dept. of Lands & Surveys.
 State Copyright Reserved
 Revised from D.L.O. plans 1984, 1987, 1989, 1990

Scale 1 : 2500



L

LIOPETRI VILLAGE

XXXIII 3 W 2



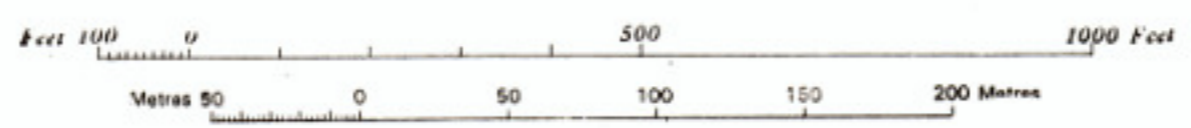
XLII.2.E.1

XLII.3.E.1

From Liopetri
 Surveyed by Dept of Lands & Surveys 1906
 State Copyright Reserved
 Revised from D.L.O. Plans: 1964, 1985, 1999

XLII.3.W.2

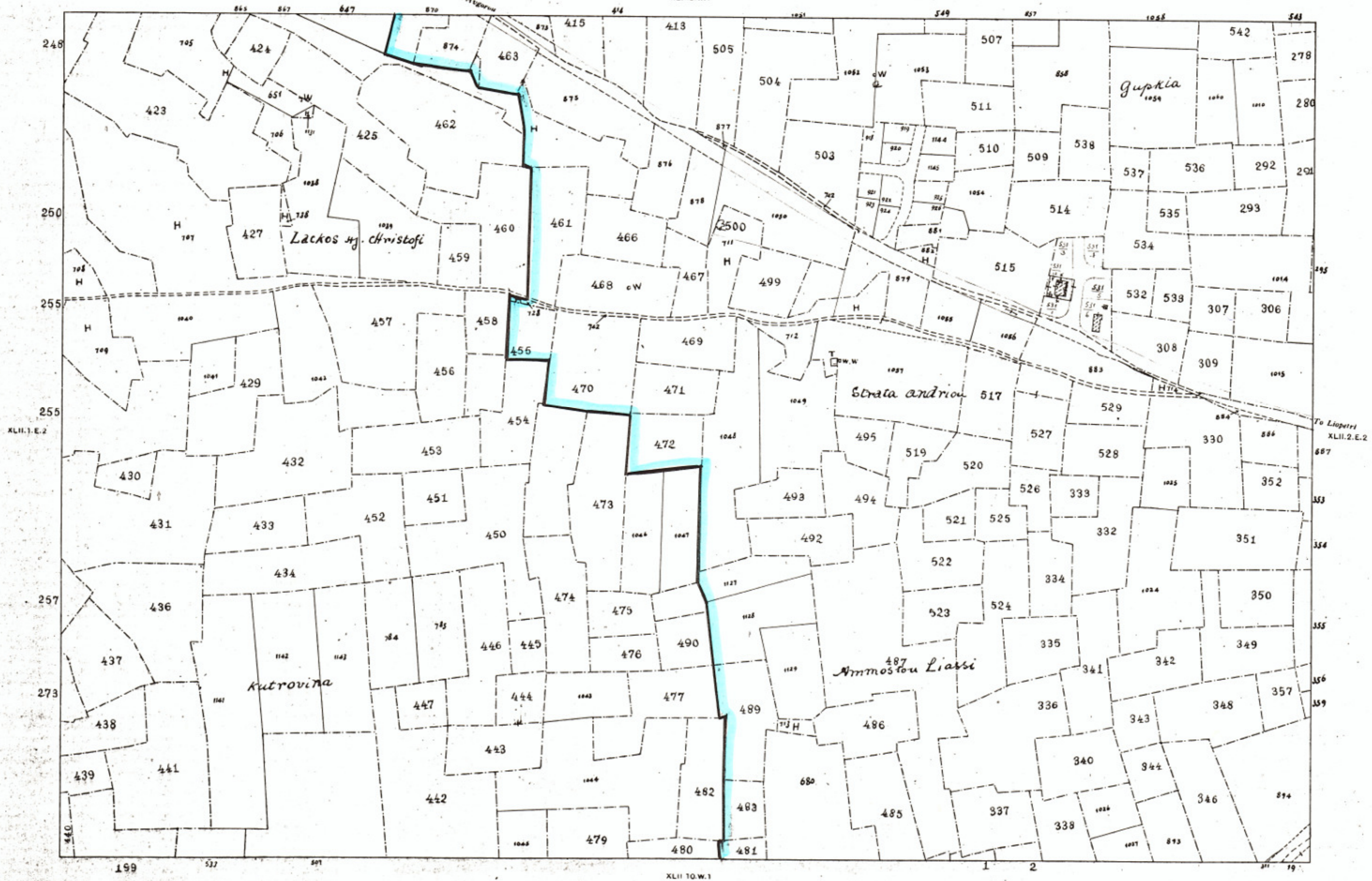
Scale 1 : 2500



LIOPETRI VILLAGE

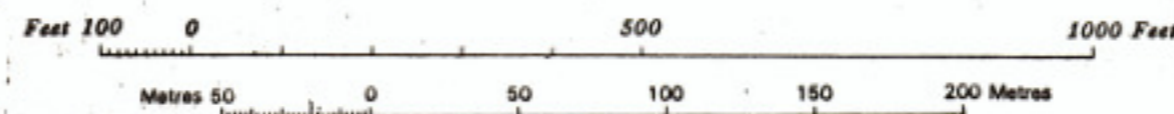
XLII.2.W.1

From Atgrou



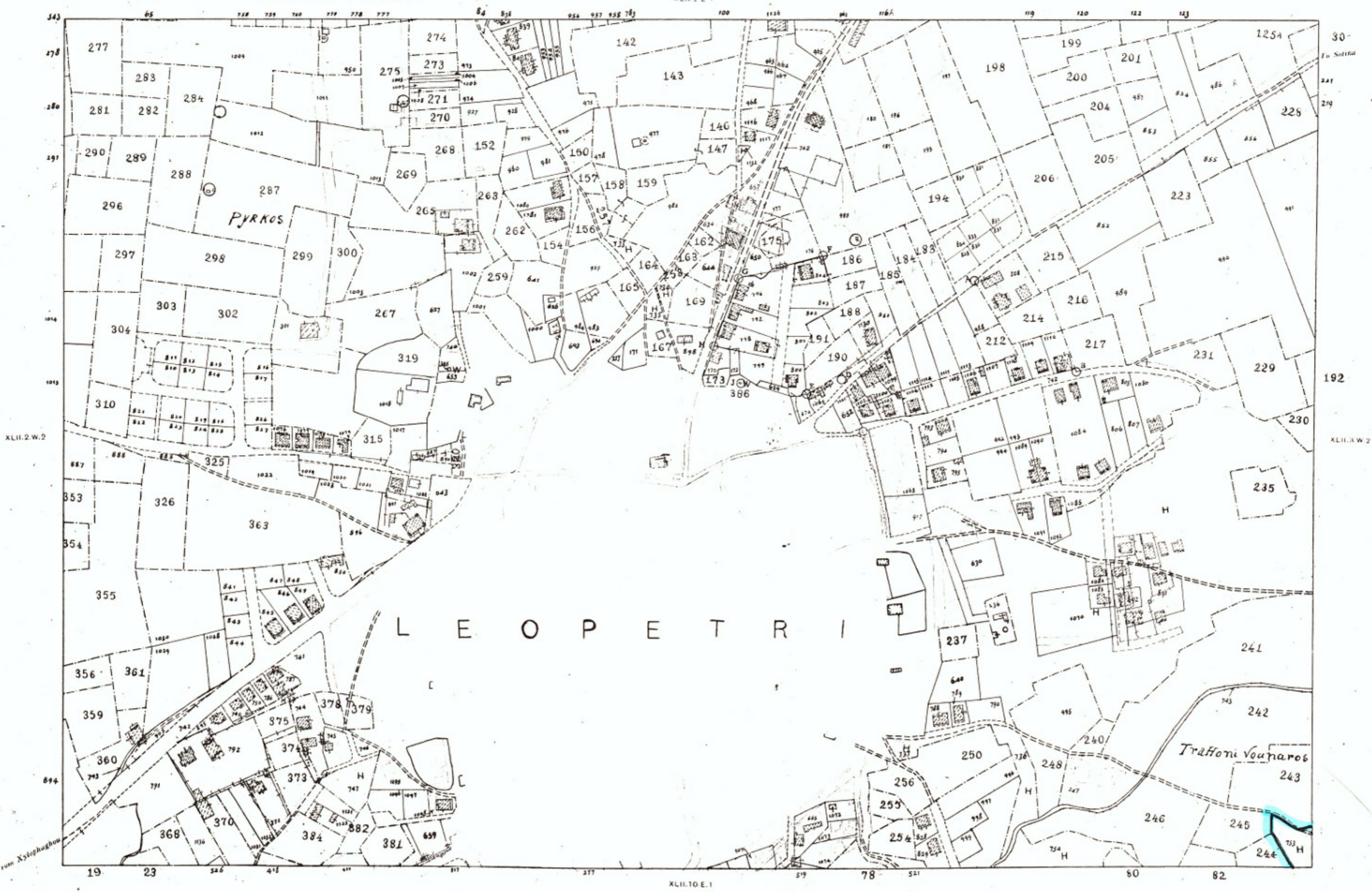
Surveyed by Dept. of Lands & Surveys,
 State Copyright Reserved
 Revised from D.L.O plans 1984 1987, 1988, 1990

Scale 1 : 2500



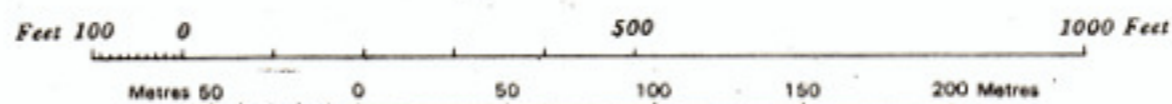
6

LEOPETRI VILLAGE



Surveyed by Dept. of Lands & Surveys.
 State Copyright Reserved
 Revised from D.L.O plans, 1984 1987, 1988, 1989

Scale 1 : 2500



12 by

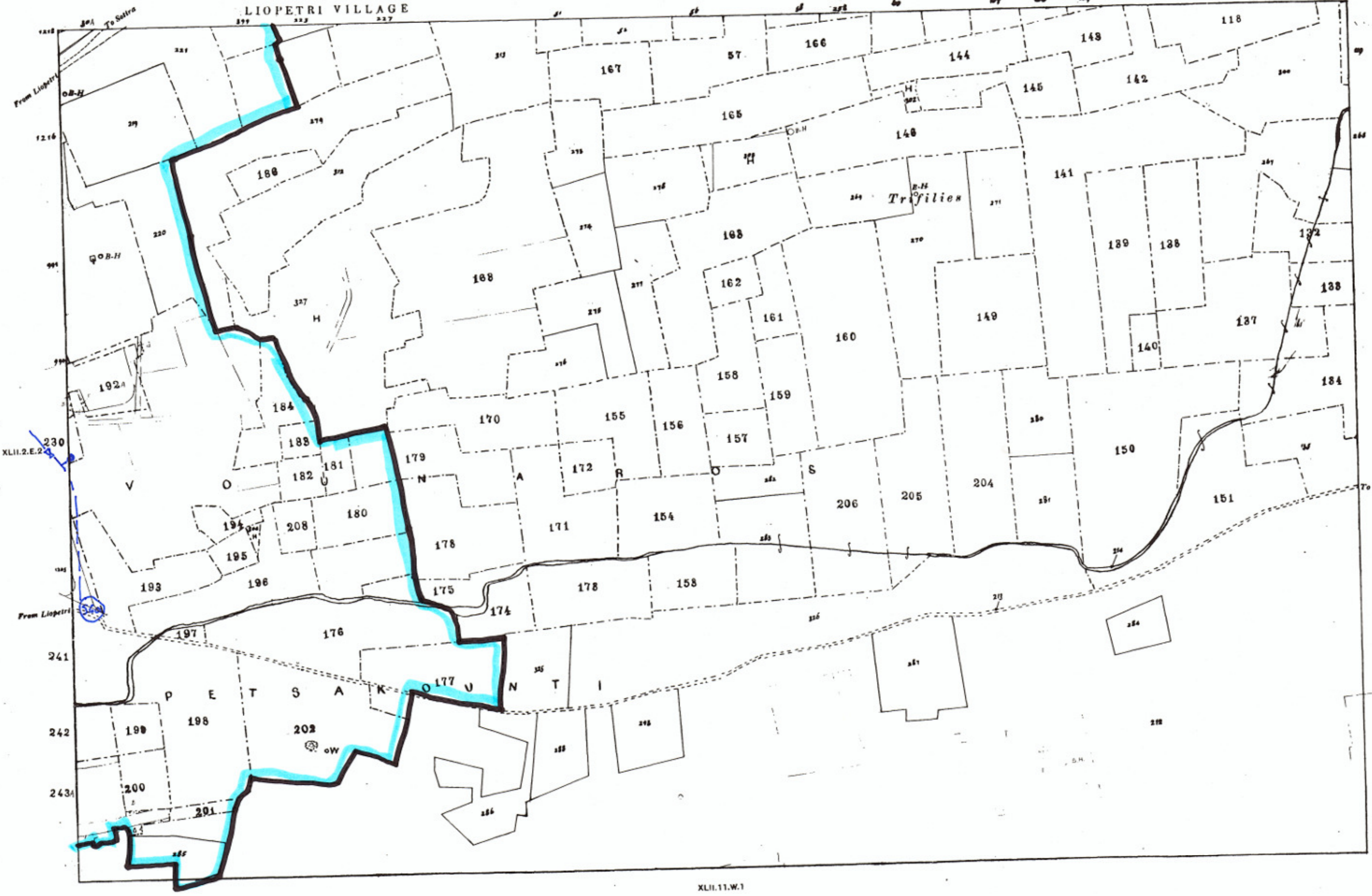
L

LIOPETRI VILLAGE

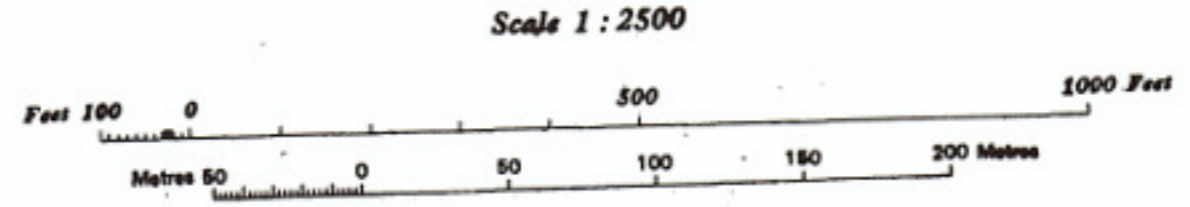
XLII.S.W.1

XLII.11.W.1

XLII.S.E.2

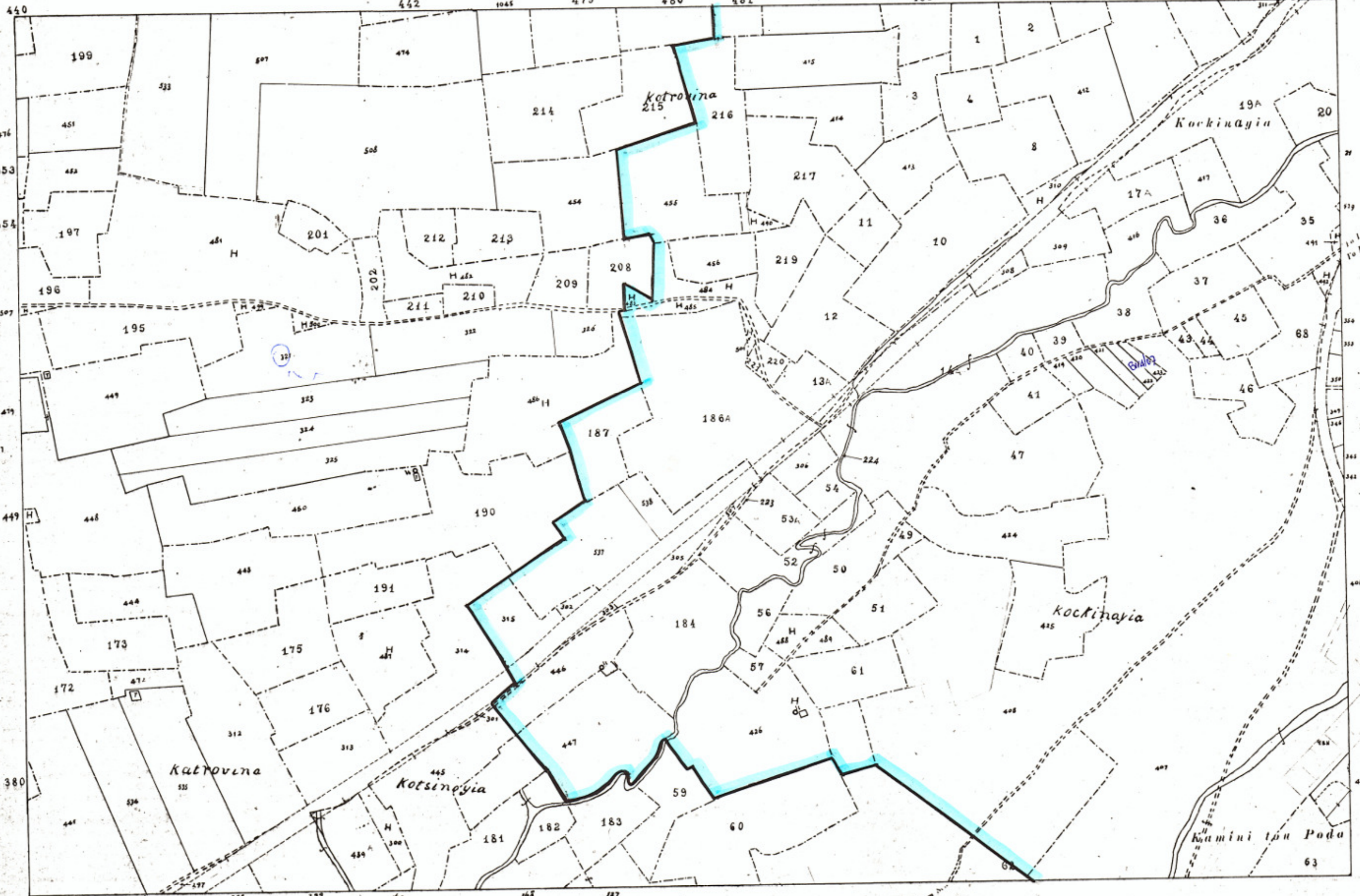


Surveyed by Dept. of Lands & Surveys, 1906
 State Copyright Reserved
 Revised from D.L.O Plans 1984 1987, 1990



LIOPETRI VILLAGE

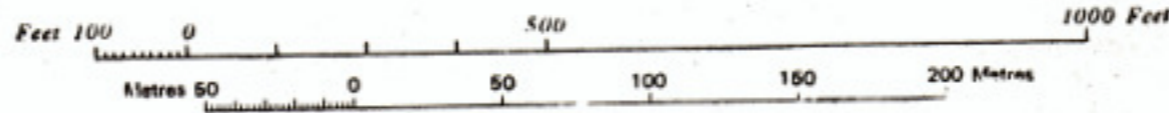
XLII.2.W.2



From Xylophaghos
 Surveyed by Dept. of Lands & Surveys.
 State Copyright Reserved
 Revised from D.L.O. plans. 1984-1987

XLII.10.W.2

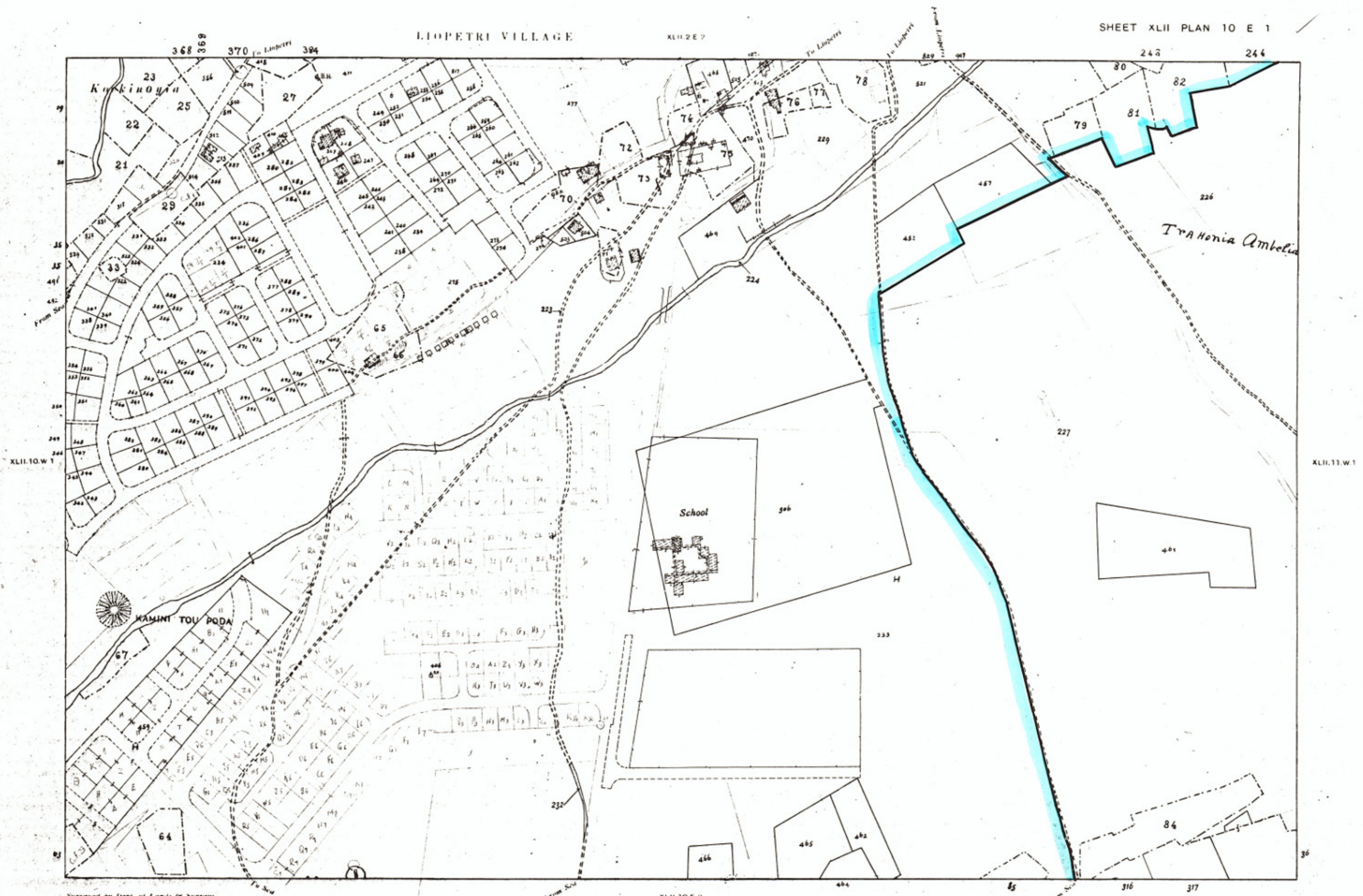
Scale 1 : 2500



LIOPETRI VILLAGE

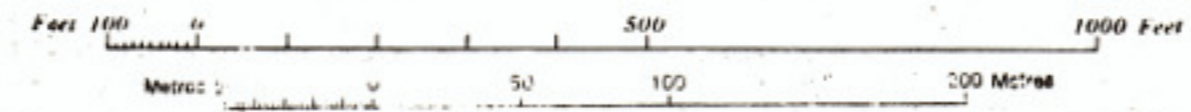
XLII.2E.7

SHEET XLII PLAN 10 E 1



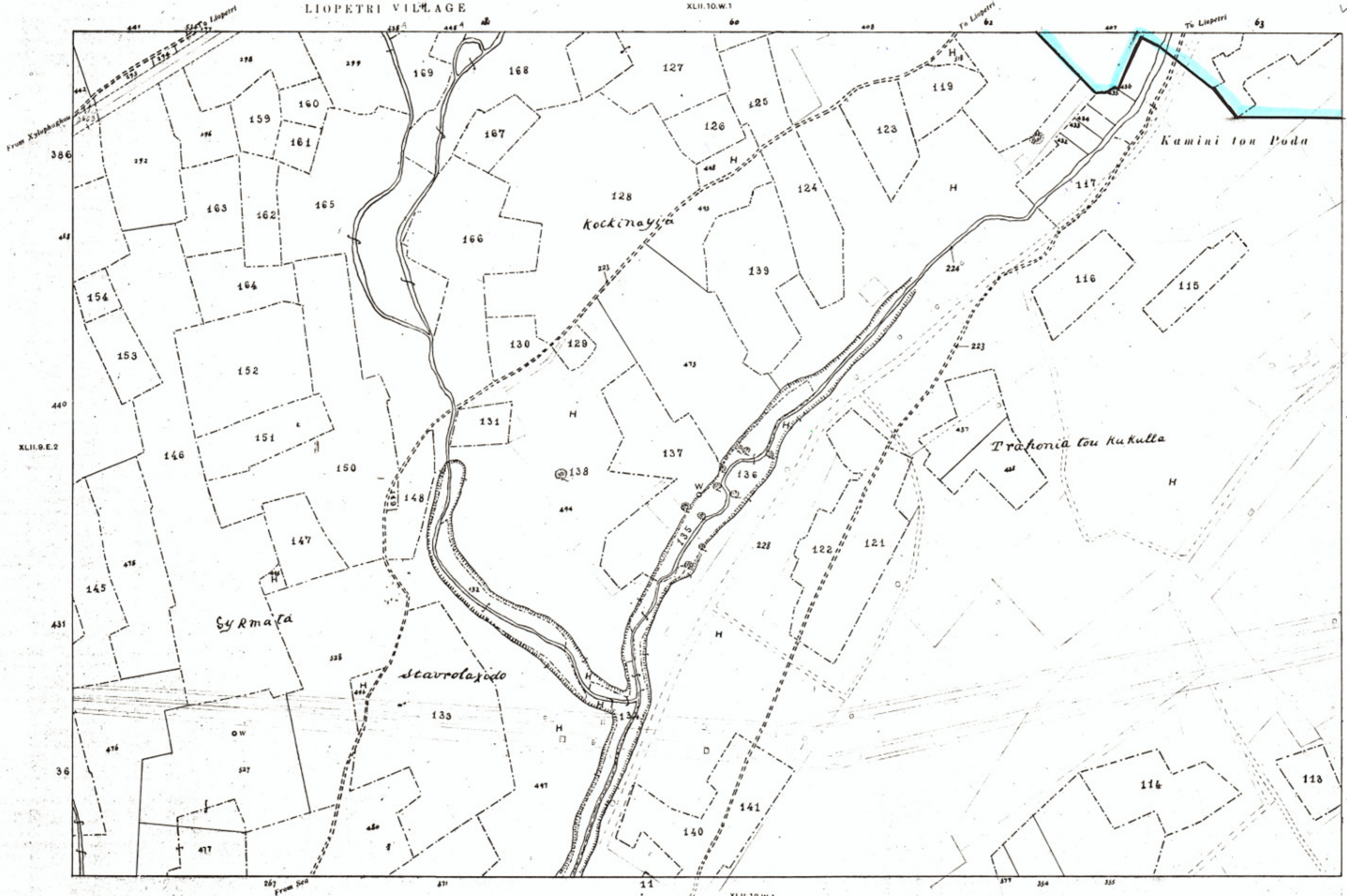
Surveyed by Dept. of Lands & Surveys
State Copyright Reserved
Revised from D.L.O. plans 1964, 1965, 1987, 1990

Scale 1 : 2500



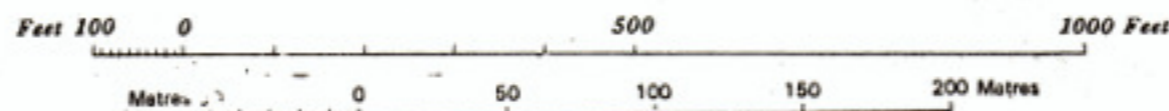
LIOPETRI VILLAGE

XLII.10.W.1



Surveyed by Dept. of Lands & Surveys
 State Copyright Reserved
 Revised from D.L.O. plans. 1984 1987

Scale 1 : 2500

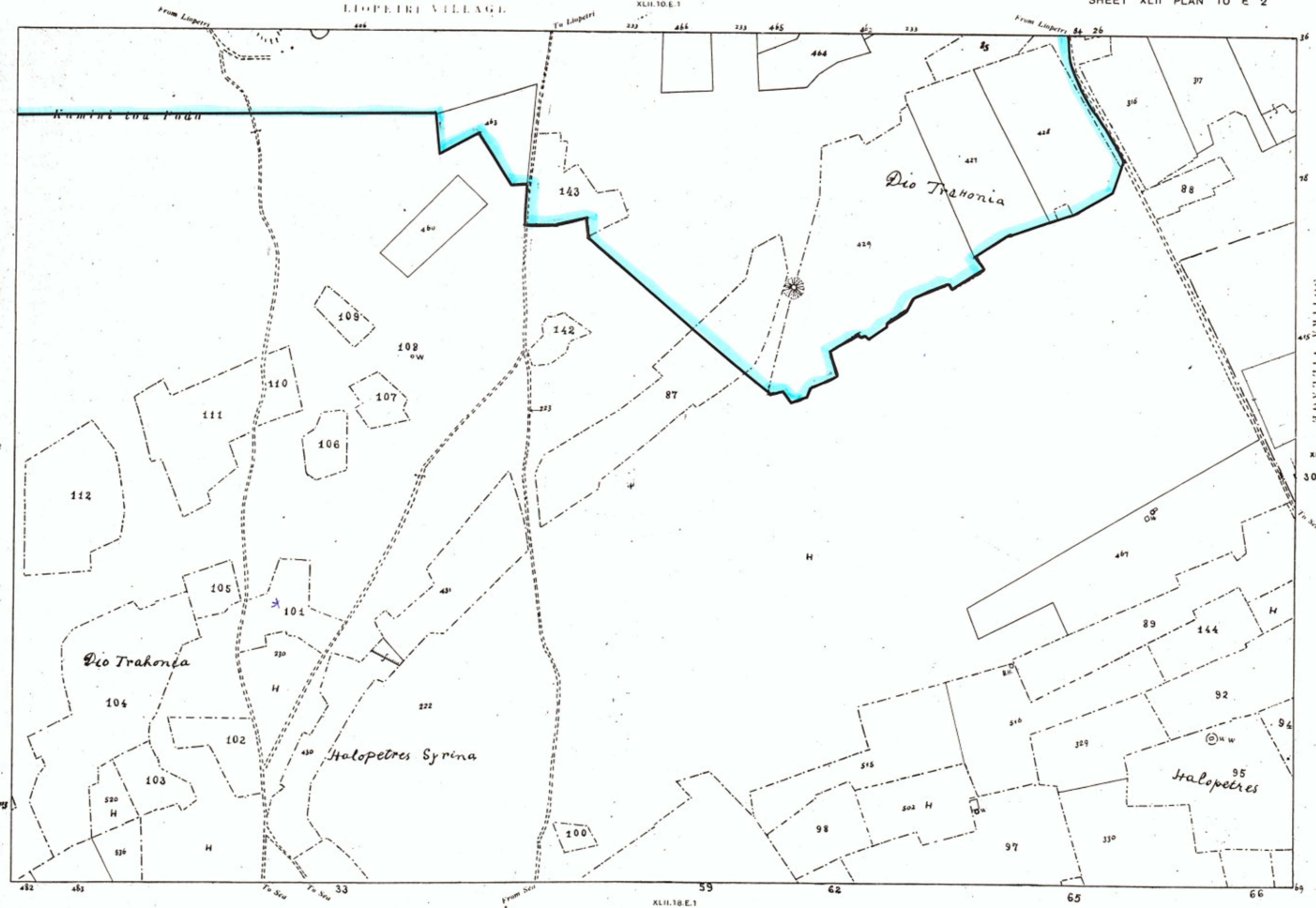


copy

11

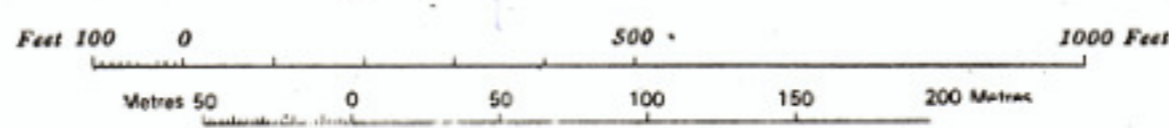
LIOPETRI VILLAGE

SHEET XLII PLAN 10 E 2



Surveyed by Dept. of Lands & Surveys
 State Copyright Reserved
 Revised from D.L.O. plans 1954, 1965, 1966

Scale 1 : 2500



41

LIOPETRI



Surveyed by Dept. of Lands & Surveys
 State Copyright Reserved
 Revised from D.L.O. plans Nos. 1987, 1928, 1910, 1911

Scale 1 : 1250

