


XLI.16.E.2

641 B

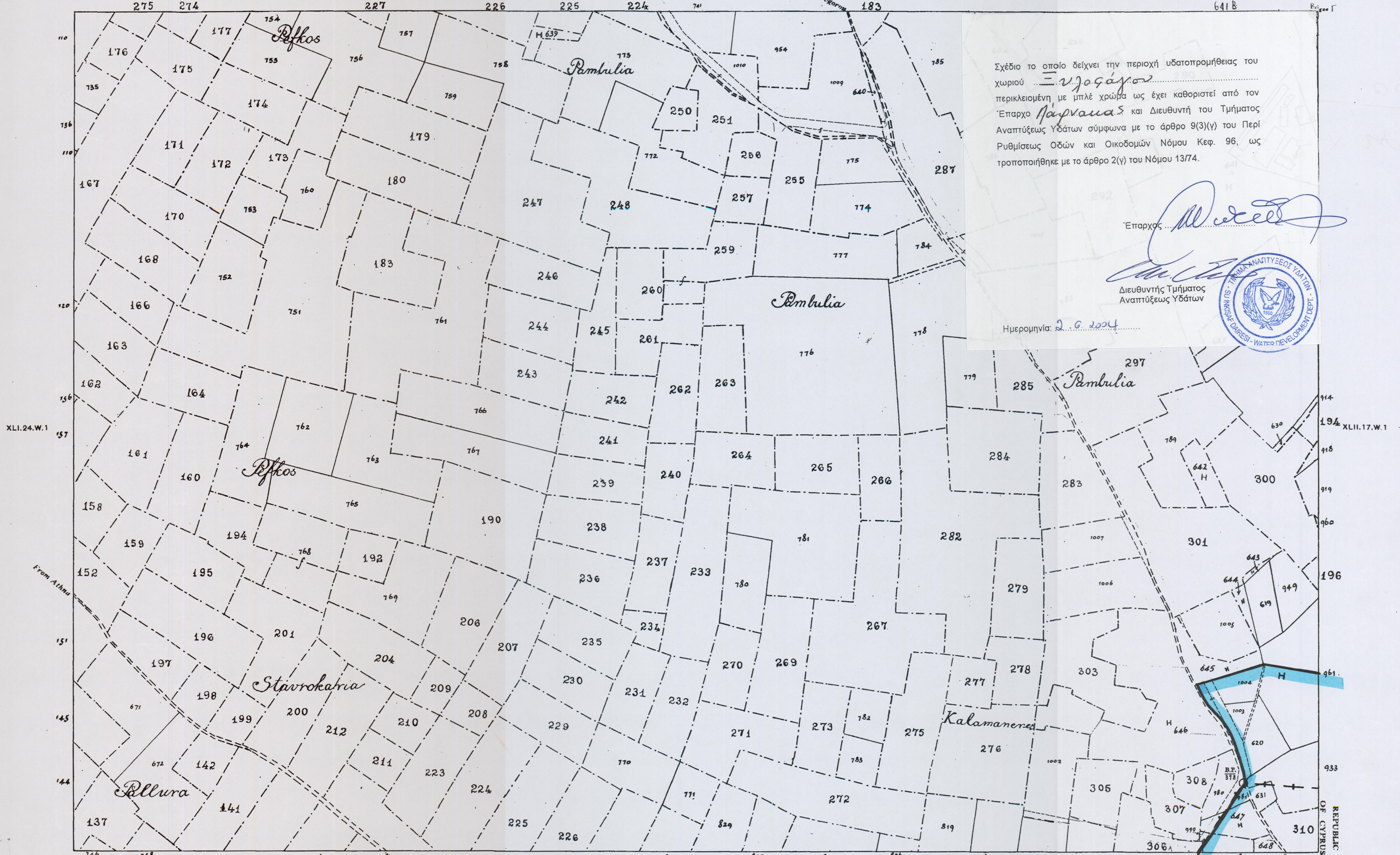
Σχέδιο το οποίο δείχνει την περιοχή υδατοπρομήθειας του χωριού Ξυλοφάγου περικλειομένη με μπλέ χρώμα ως έχει καθοριστεί από τον Έπαρχο Λαρνακιάς και Διευθυντή του Τμήματος Αναπτύξεως Υδάτων σύμφωνα με το άρθρο 9(3)(γ) του Περί Ρυθμίσεως Οδών και Οικοδομών Νόμου Κεφ. 96, ως τροποποιήθηκε με το άρθρο 2(γ) του Νόμου 13/74.

Έπαρχος

*[Signature]*  
 Διευθυντής Τμήματος Αναπτύξεως Υδάτων



Ημερομηνία: 2.6.2004



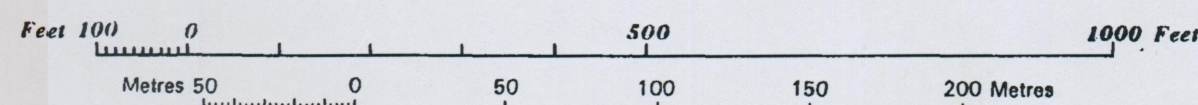
Surveyed by Dept. of Lands & Surveys.

State Copyright Reserved

Revised from D.L.O. plans. 1976, 1985

XLI.24.E.2

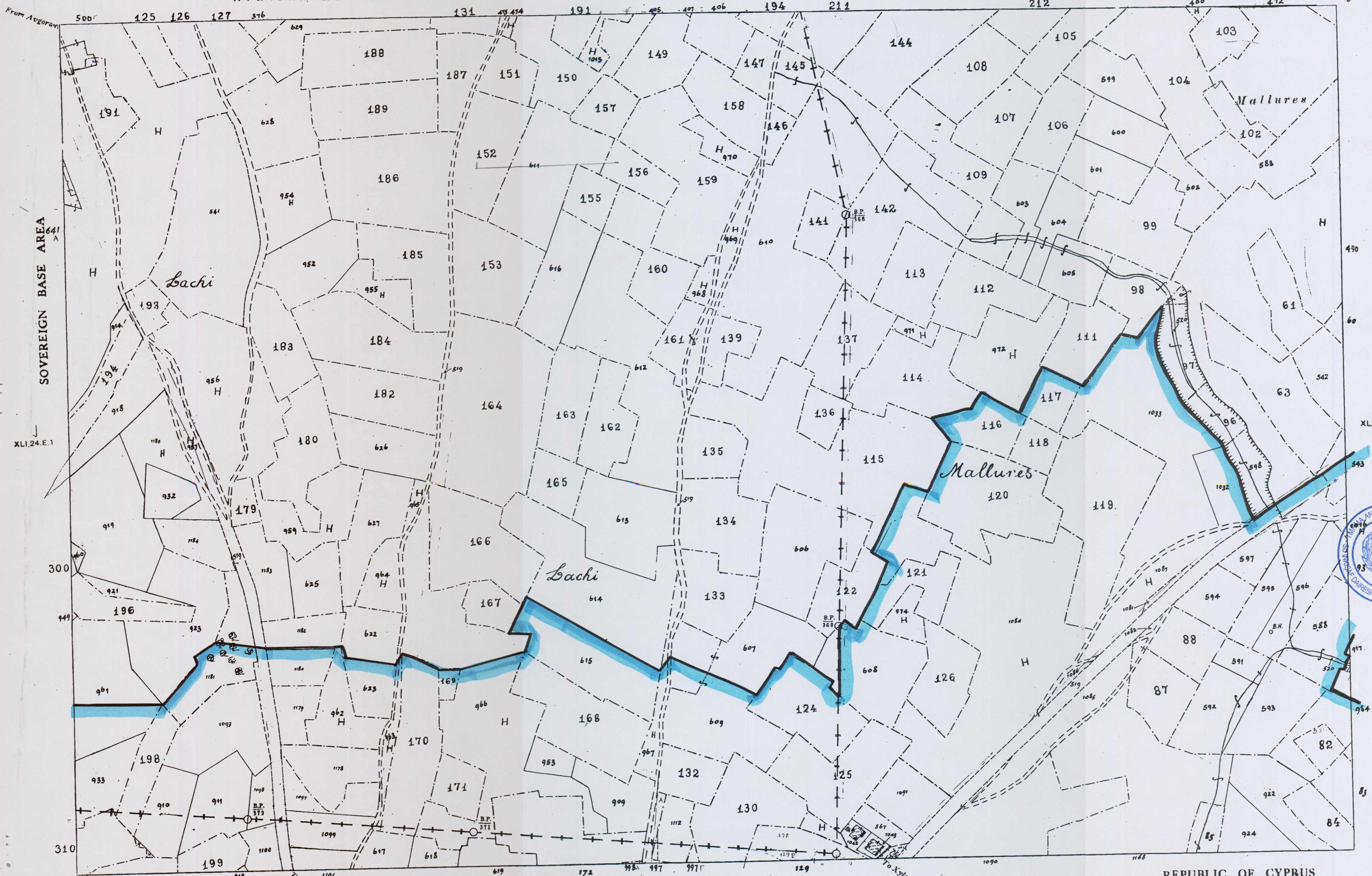
Scale 1:2500




LKA.



XYLOPHAGHOU VILLAGE

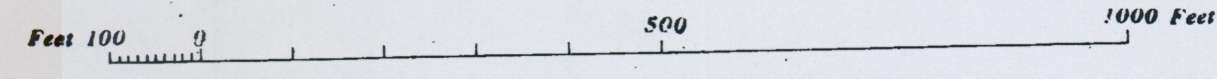


SOVEREIGN BASE AREA



Surveyed by Dept. of Lands & Surveys  
 State Copyright Reserved  
 Revised from D.L.O. plans 1976, 1985, 1992

Scale 1 : 2500



*M. C. P.* 1/1/79



LIOPETRI VILLAGE

XLII.9.E.2

PALAEOSTA DISTRICT

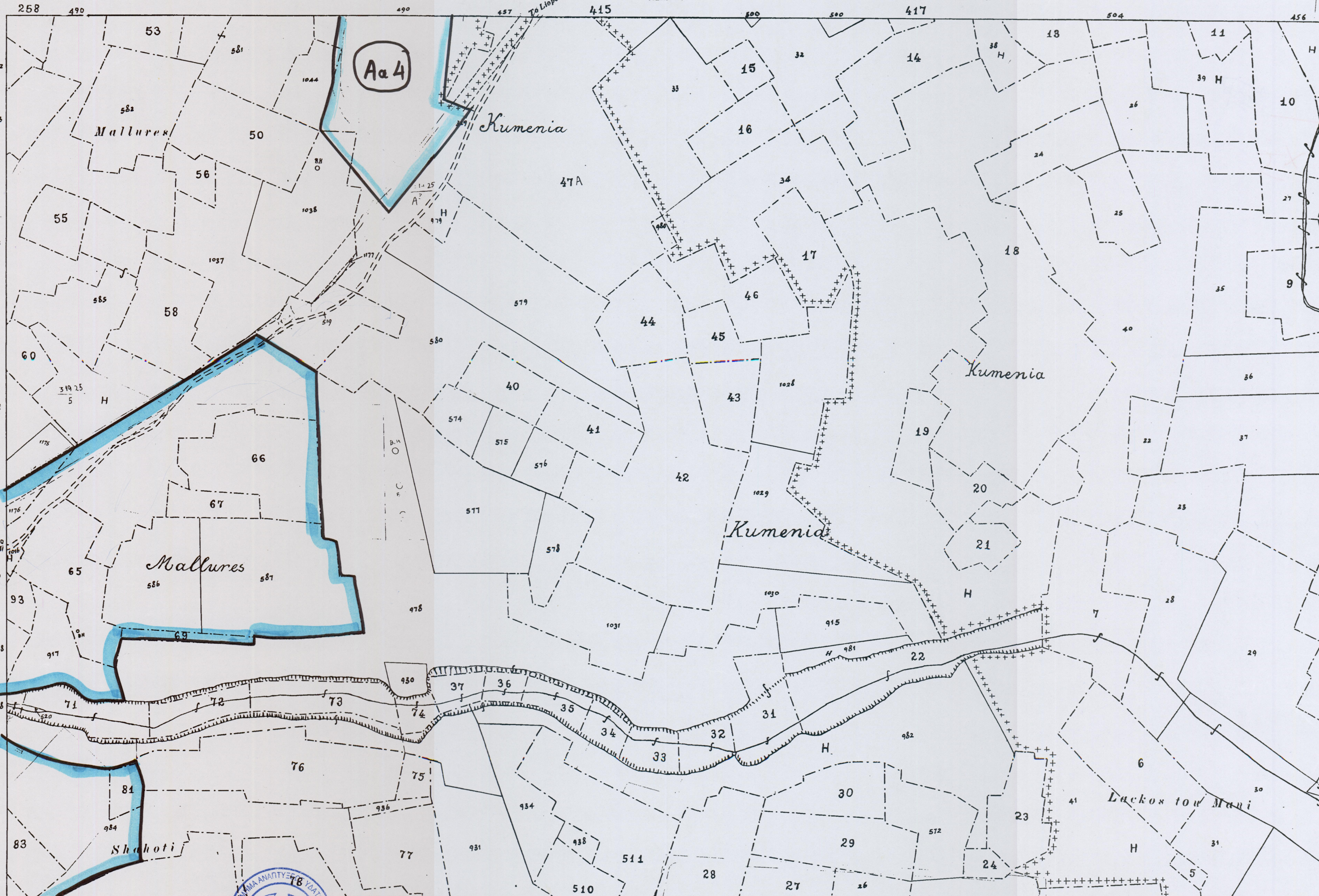
XLII.18.W.1

XYLOPHAGHOT VILLAGE

XLII.17.W.1

From Xylophaghot

LARNACA DISTRICT



Surveyed by Dept. of Lands & Surveys.

State Copyright Reserved

Revised from D.L.O. plans, September 1971

L/c Dist. 1976, 1985, 1992

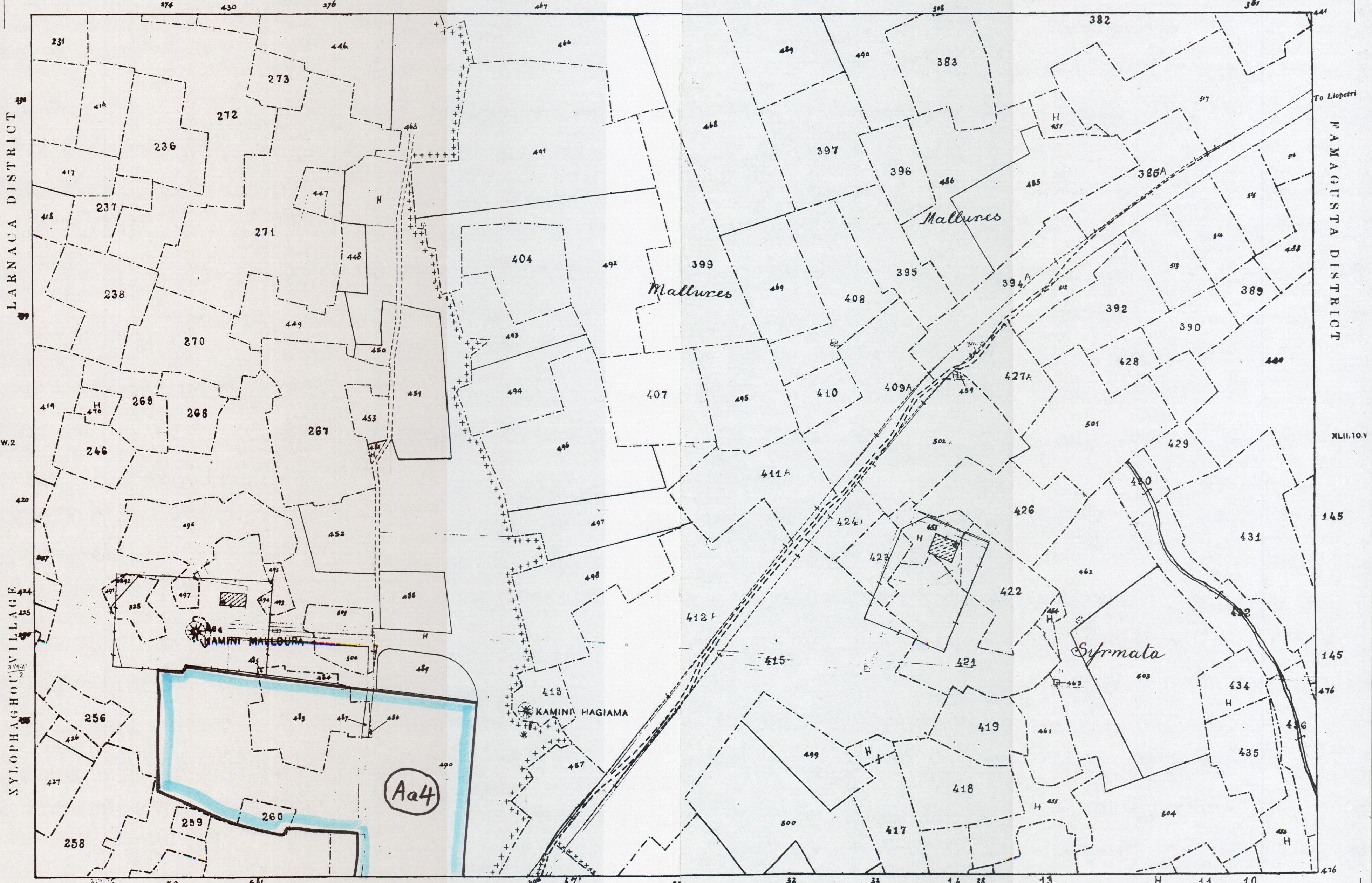


Scale 1 : 2500

Feet 100 0 500 1000 Feet

*[Handwritten signature]*  
 1/ka

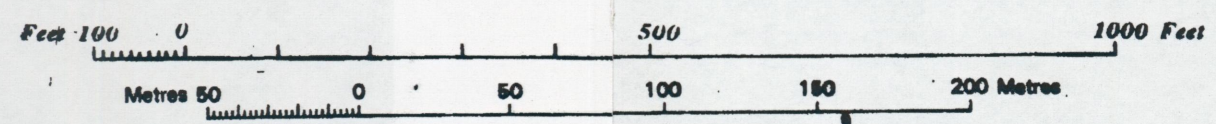




Surveyed by Dept. of Lands & Surveys  
 State Copyright Reserved

Revised from D.L.O. plans, Famagusta District, 1982, 1987  
 L/ca Dist. 1976, 1985, 1992

Scale 1 : 2500


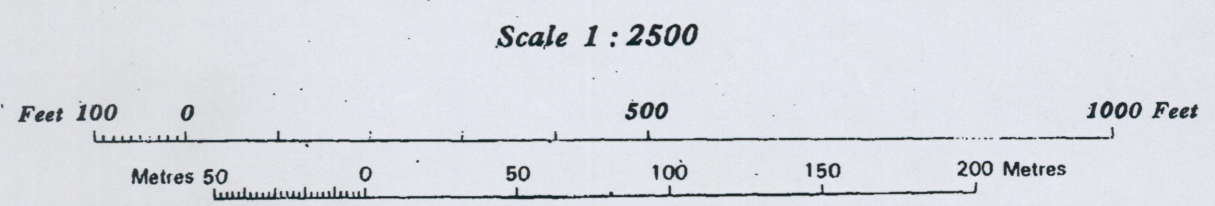


n/ka





Surveyed by Dept. of Lands & Surveys.  
 State Copyright Reserved  
 Revised from D.L.O. plans 1977, 1978, 1979



*U. M. P.*

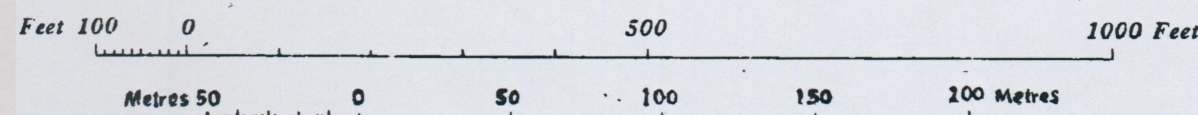
L/Ka





Surveyed by Dept. of Lands & Surveys  
 State Copyright Reserved  
 Revised from D.L.O. plans 1976, 1985, 1992

Scale 1:2500



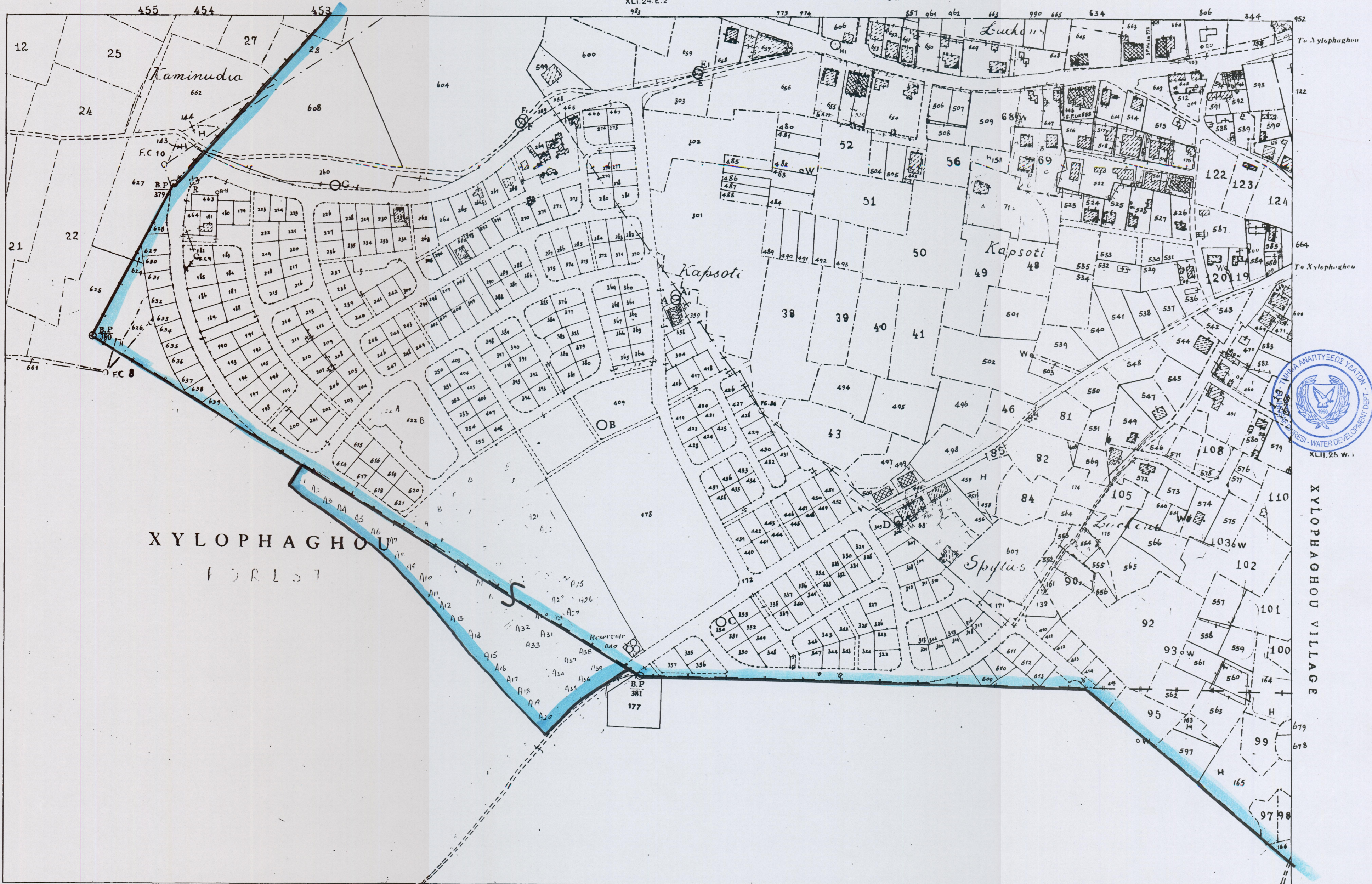
*[Handwritten signature]*

*[Handwritten text]*









XLI.32.W.1

XLI.25.W.1

XYLOPHAGHOS FOREST

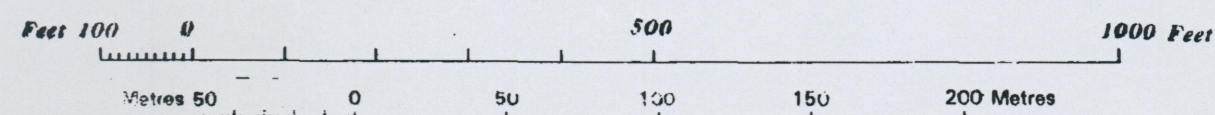
XYLOPHAGHOS VILLAGE

SOVEREIGN BASE AREA

Surveyed by Dept. of Lands & Surveys.  
 State Copyright Reserved  
 Revised from D.L.O. plans 1971, 1985, 1992

XLI.32.E.2

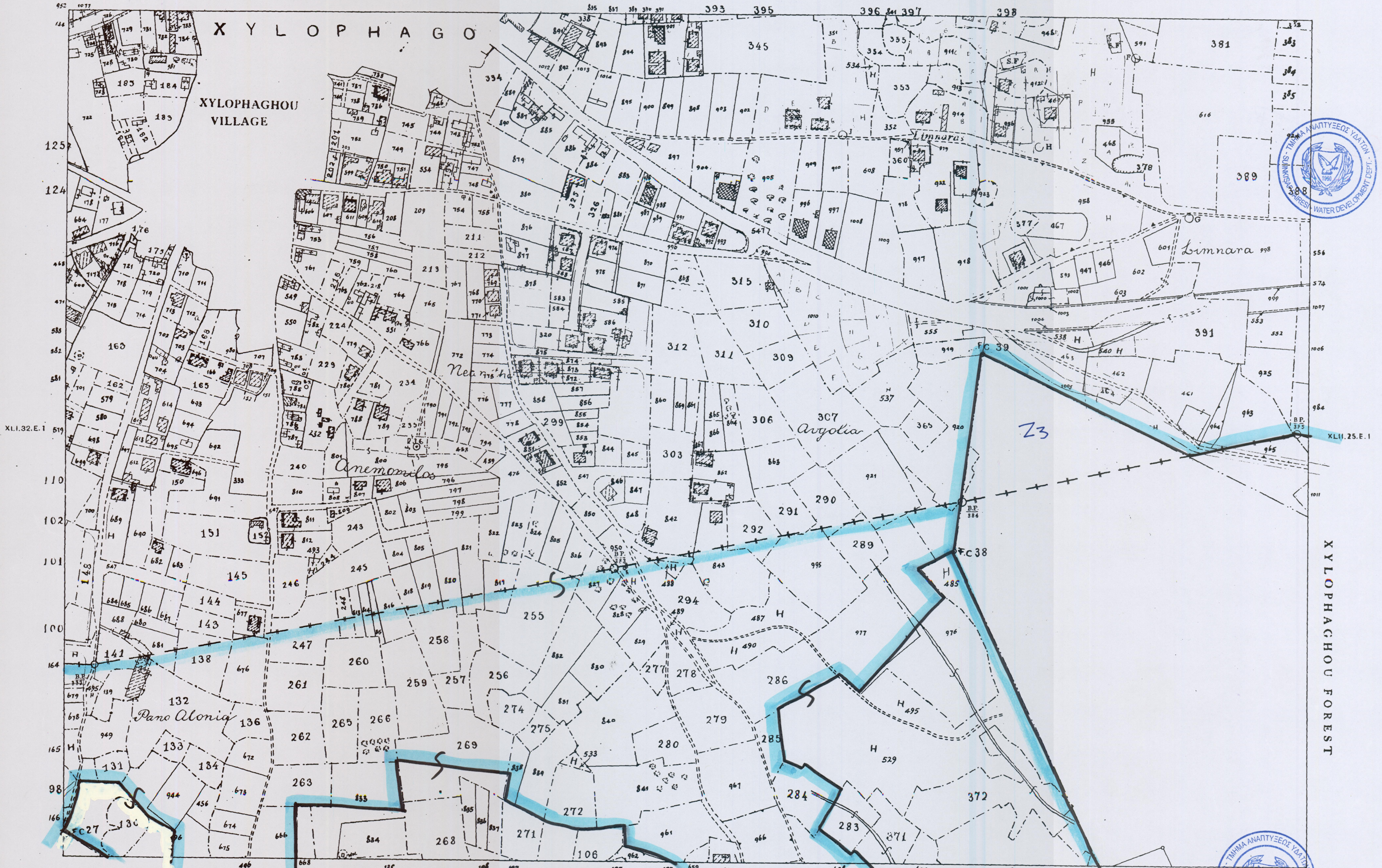
Scale 1:2500



*[Handwritten signature]*

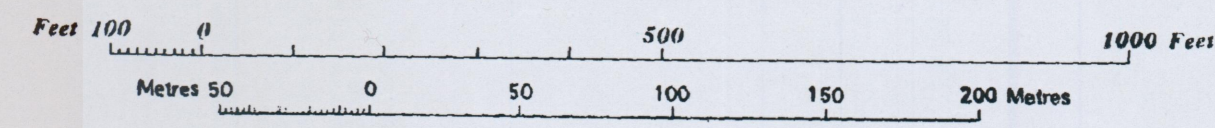
L/ka.





Surveyed by Dept. of Lands & Surveys  
 State Copyright Reserved  
 Revised from D.L.O. plans, 1976, 1986, 1992

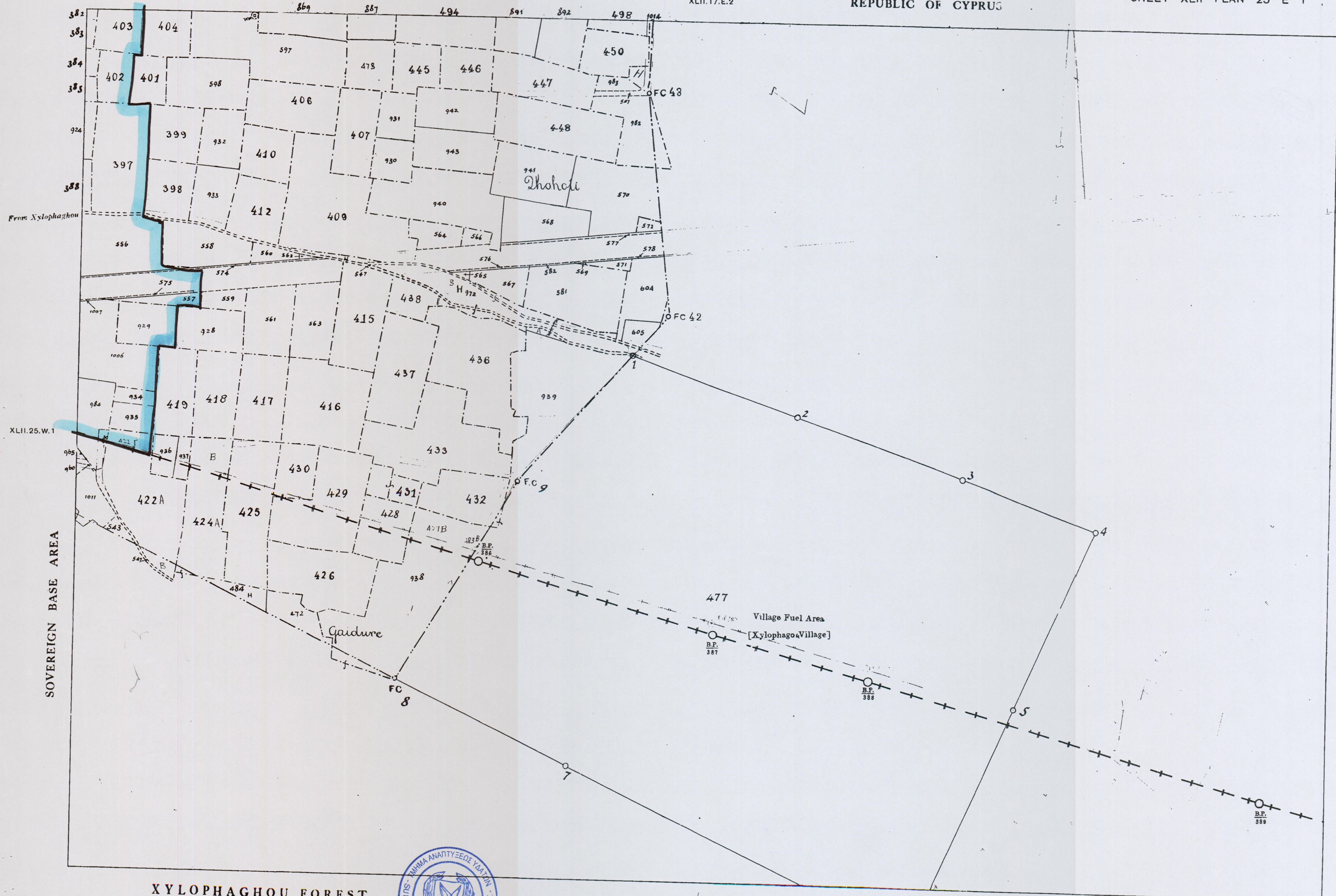
Scale 1:2500



*[Handwritten signature]*  
 ΝΑΡΝΑΚΑ



9




SOVEREIGN BASE AREA

XYLOPHAGHOU FOREST

Surveyed by Dept. of Lands & Surveys.

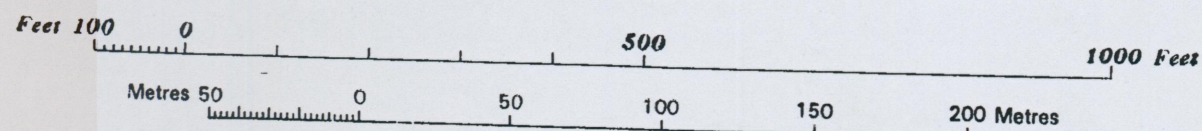
State Copyright Reserved

Revised from D.L.D. plans, 1976, 1986



XLII.25.E.2

Scale 1:2500



*[Handwritten signature]*  
 11/15



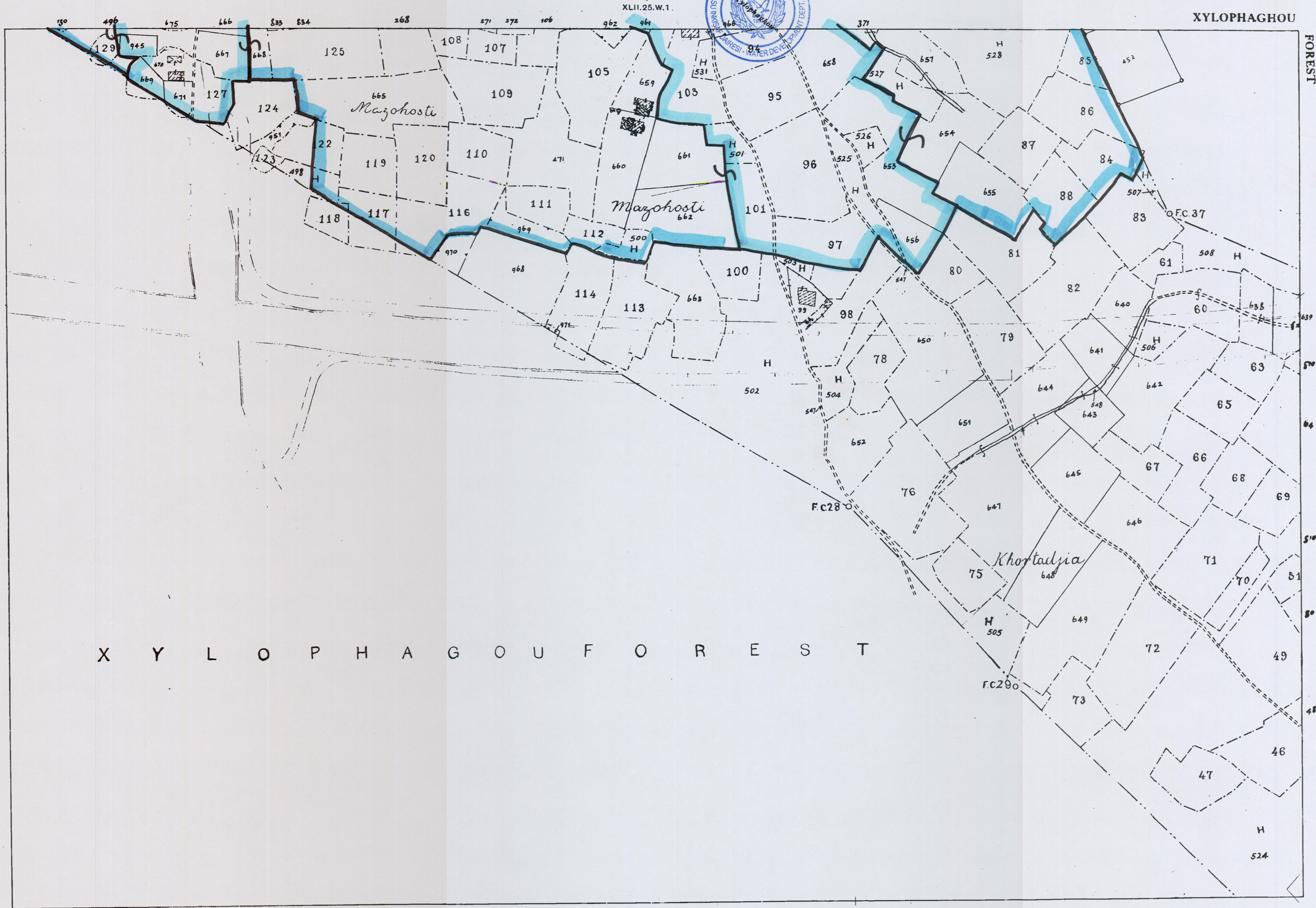

XYLOPHAGHOU

FOREST

XYLOPHAGHOU VILLAGE

XLII.25.E.2

XLI.32.E.2

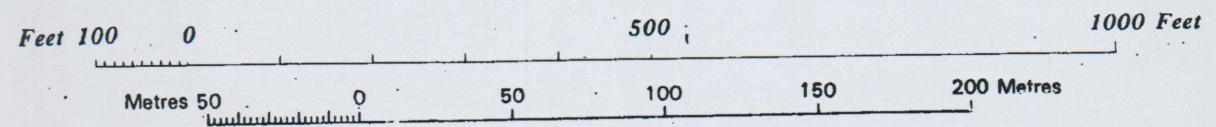


X Y L O P H A G O U F O R E S T

Surveyed by Dept. of Lands & Surveys.  
State Copyright Reserved  
Revised from D.L.O. plans, 1976, 1986

XLII.33.W.1

Scale 1 : 2500



Handwritten initials or name.

D