

PHRENAROS VILLAGE

SOTIRA VILLAGE

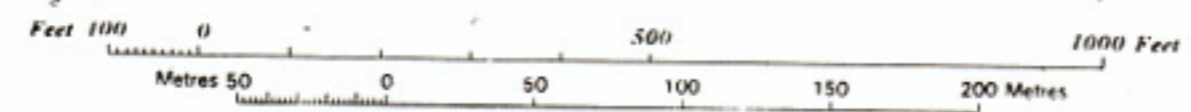
Donkones

MAYIOS YEORGIOS

Surveyed by Dept. of Lands & Surveys.
State Copyright Reserved
Revised from D.L.O. plans October 1984

XXXIII.60.W.2

Scale 1 : 2500



L/510

PHRENAROS VILLAGE

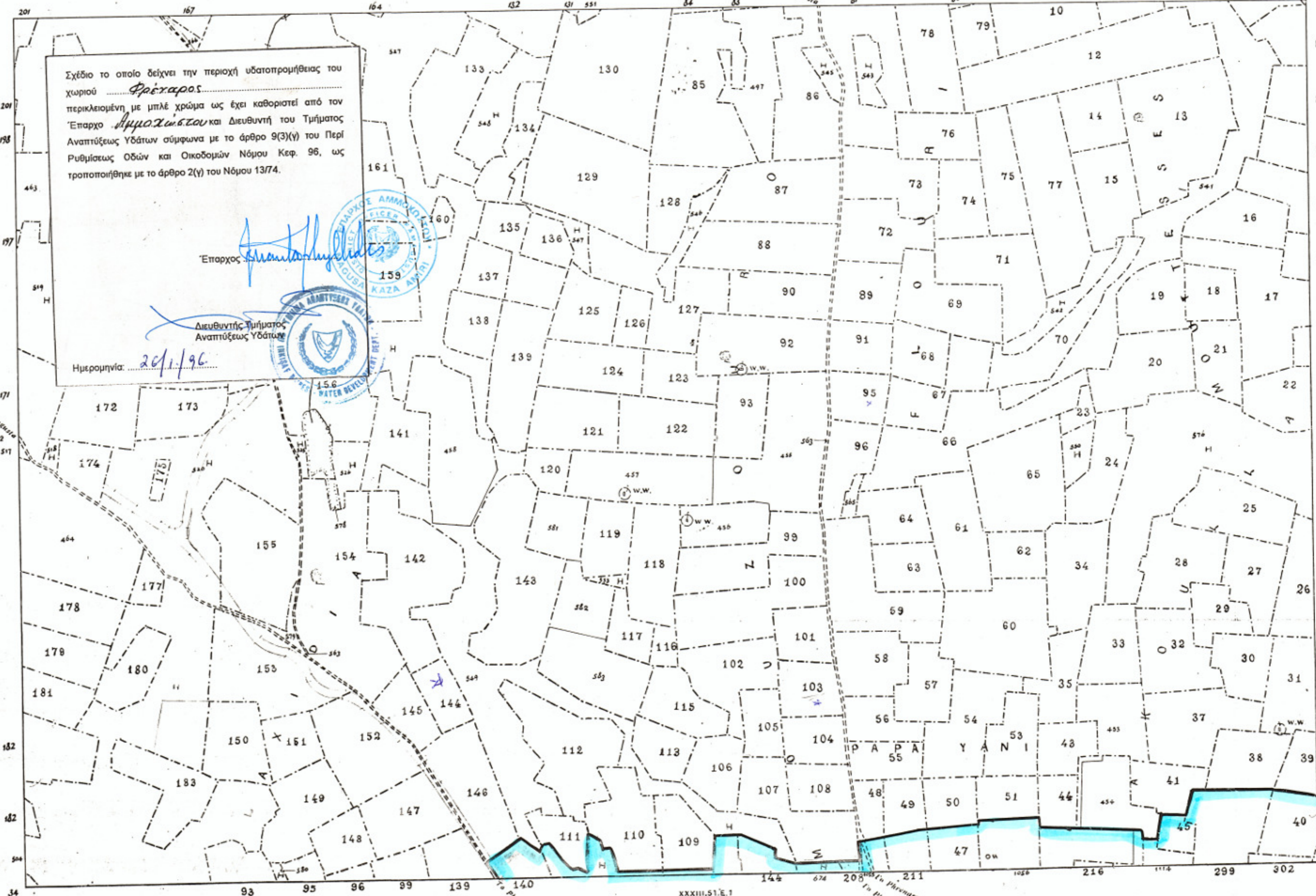
XXXIII.43.E.1

Σχέδιο το οποίο δείχνει την περιοχή υδατοπρομήθειας του χωριού Φρέναρος περιλαμβανόμενη με μπλέ χρώμα ως έχει καθοριστεί από τον Έπαρχο Αμμοχώστου και Διευθυντή του Τμήματος Αναπτύξεως Υδάτων σύμφωνα με το άρθρο 9(3)(γ) του Περί Ρυθμίσεως Οδών και Οικοδομών Νόμου Κεφ. 96, ως τροποποιήθηκε με το άρθρο 2(γ) του Νόμου 13/74.

Έπαρχος

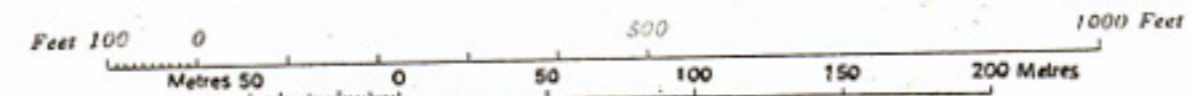
Διευθυντής Τμήματος Αναπτύξεως Υδάτων

Ημερομηνία: 24/1/96



Surveyed by Dept. of Lands & Surveys
State Copyright Reserved
Revised from D.L.O plans 1971, 1988

Scale 1 : 2500



817

815

814

813

812

810

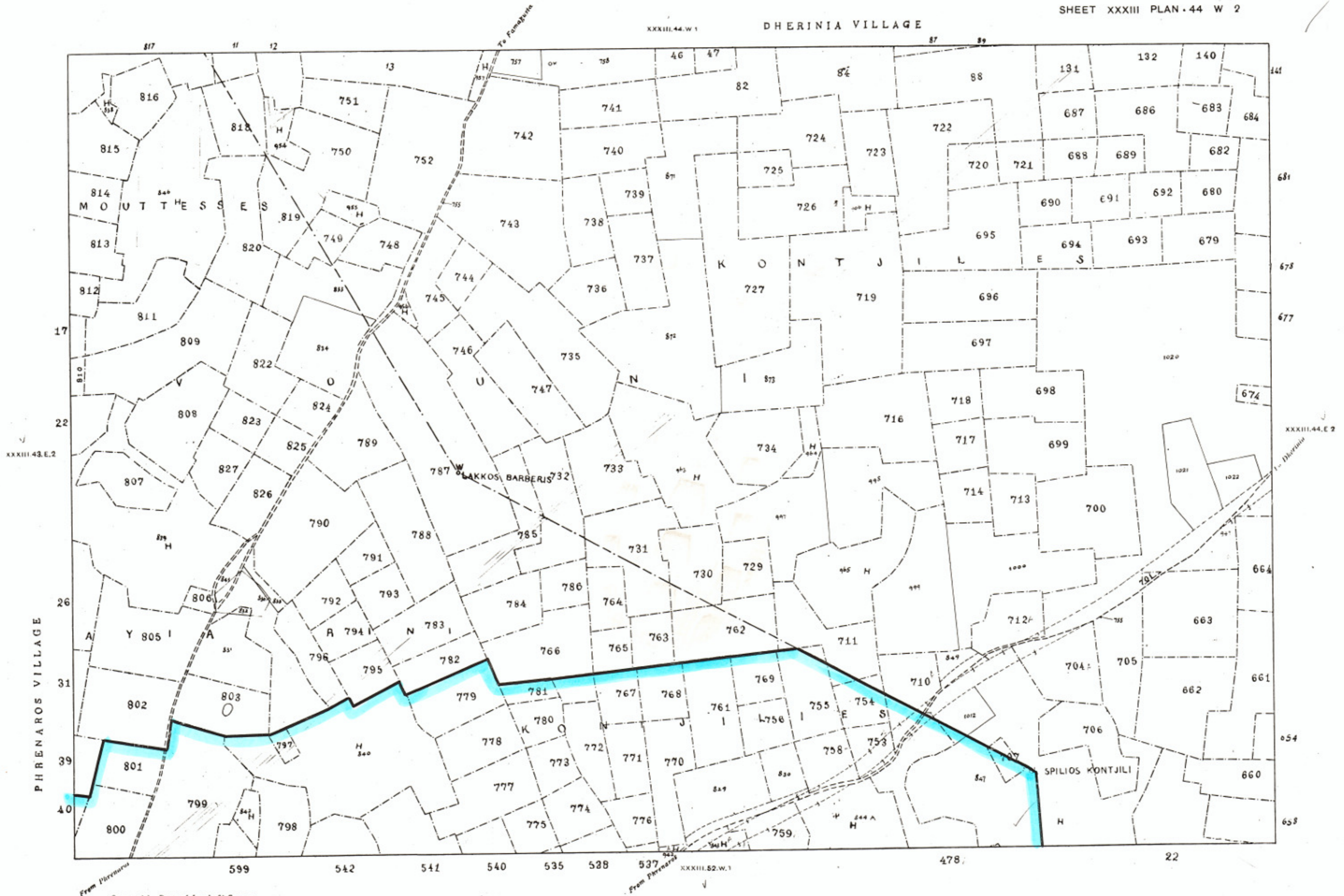
XXXIII.44.W.2

800

1100

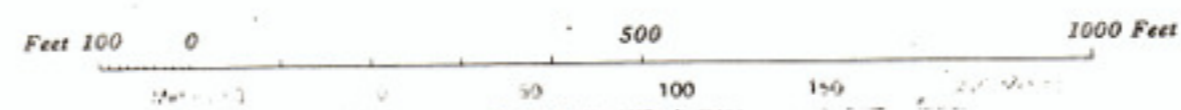
DERINIA VILLAGE

XXXIII.44.W.1



Surveyed by Dept. of Lands & Surveys
 State Copyright Reserved
 Revised from D.L.O plans 1983, 1985, 1991

Scale 1 : 2500

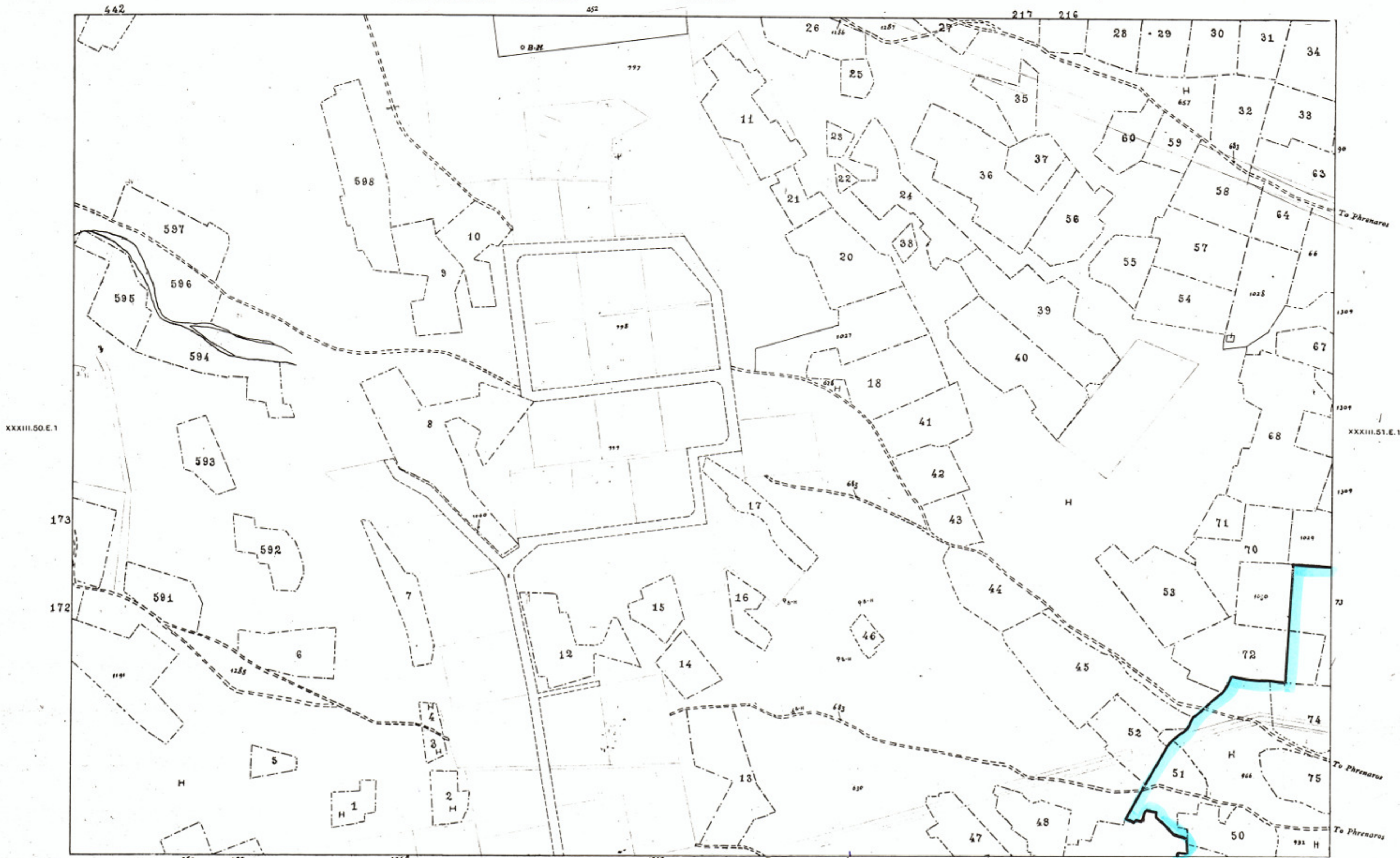


L/S.

PHRENAROS VILLAGE

XXXIII.49.W.2


SHEET XXXIII PLAN 51 W 1



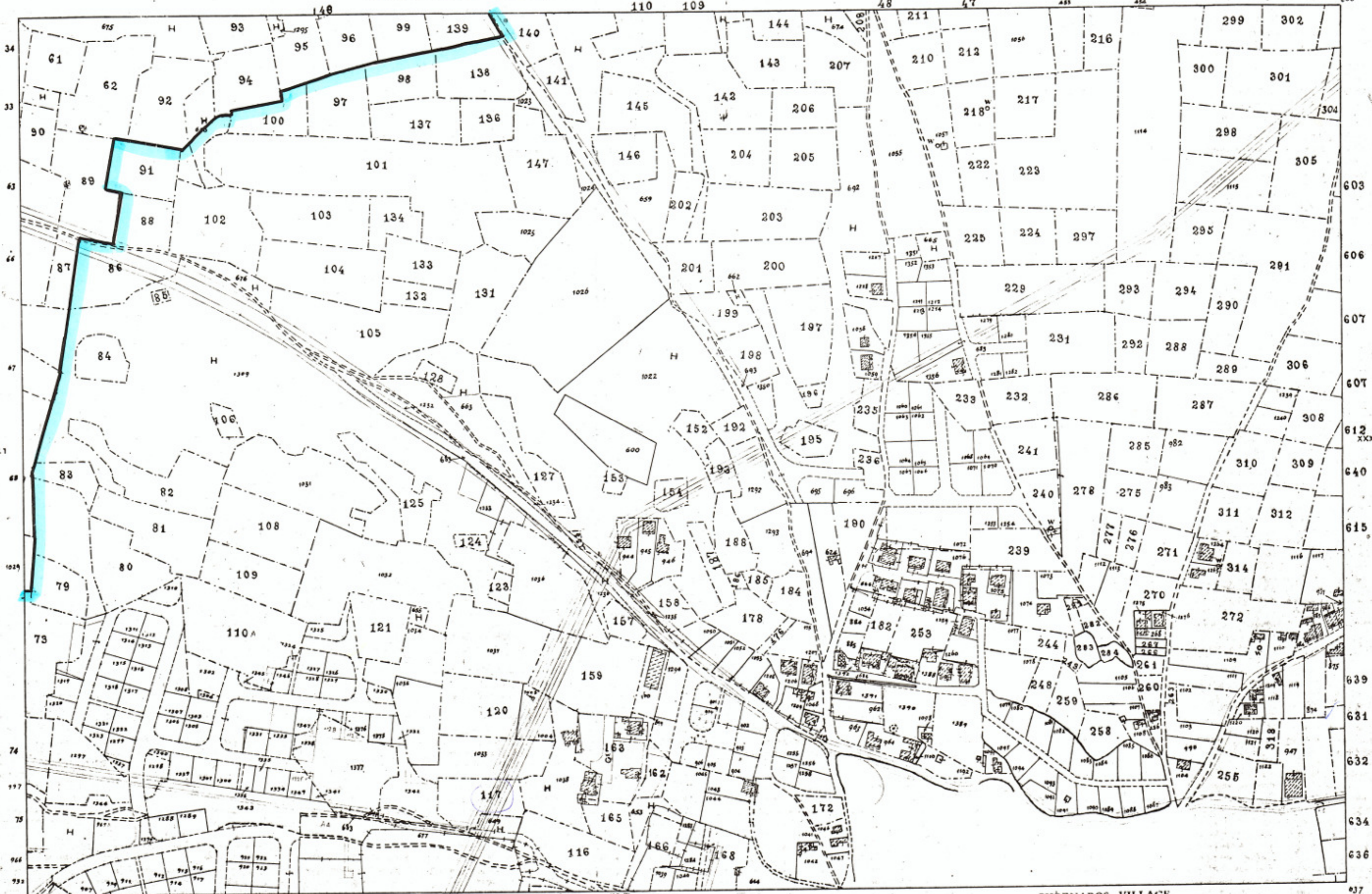
Surveyed by Dept. of Lands & Surveys.
 State Copyright Reserved.
 Revised from D.L.O. plans. 1924, 1989

XXXIII.51.W.2

Scale 1 : 2500



Wise

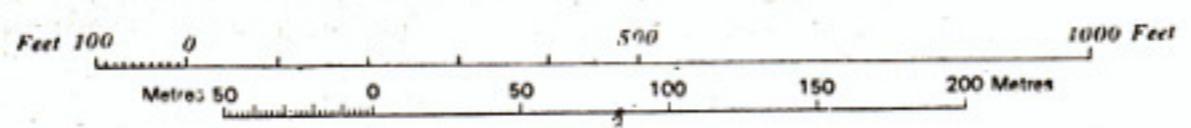


XXXIII.51.W.1

XXXIII.52.W.1

Surveyed by Dept. of Lands & Surveys.
 State Copyright Reserved
 Revised from D.L.O. plans 1984, 1985, 1987, 1988, 1989, 1991

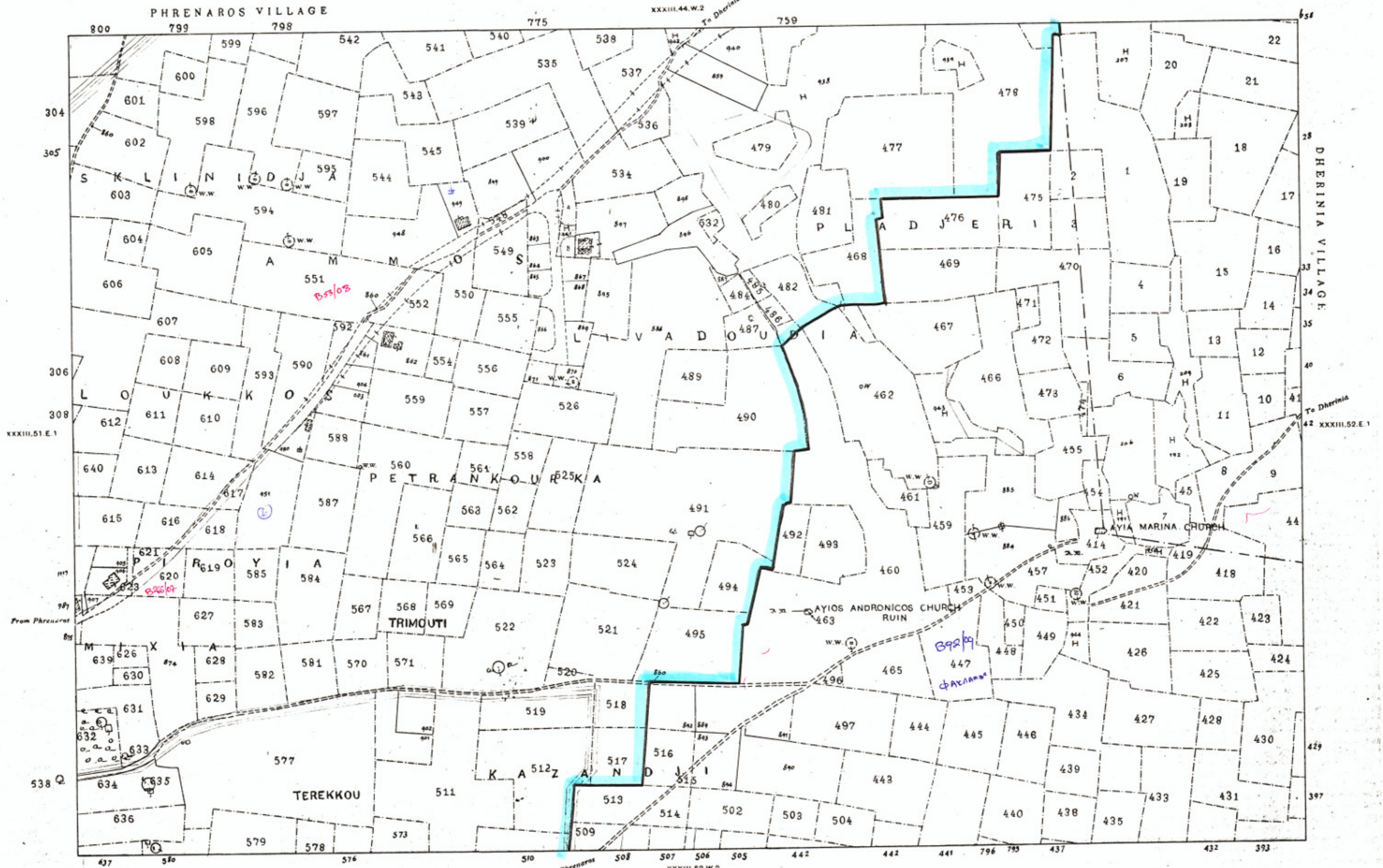
Scale 1 : 2500



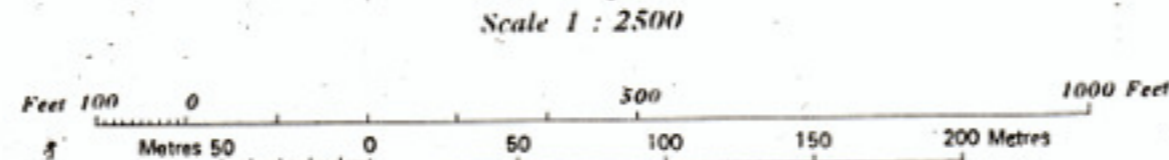
PHRENAROS VILLAGE

L/S

5



Surveyed by Dept. of Lands & Surveys.
 State Copyright Reserved
 Reused from D.L.O. plans 1984, 1985, 1991



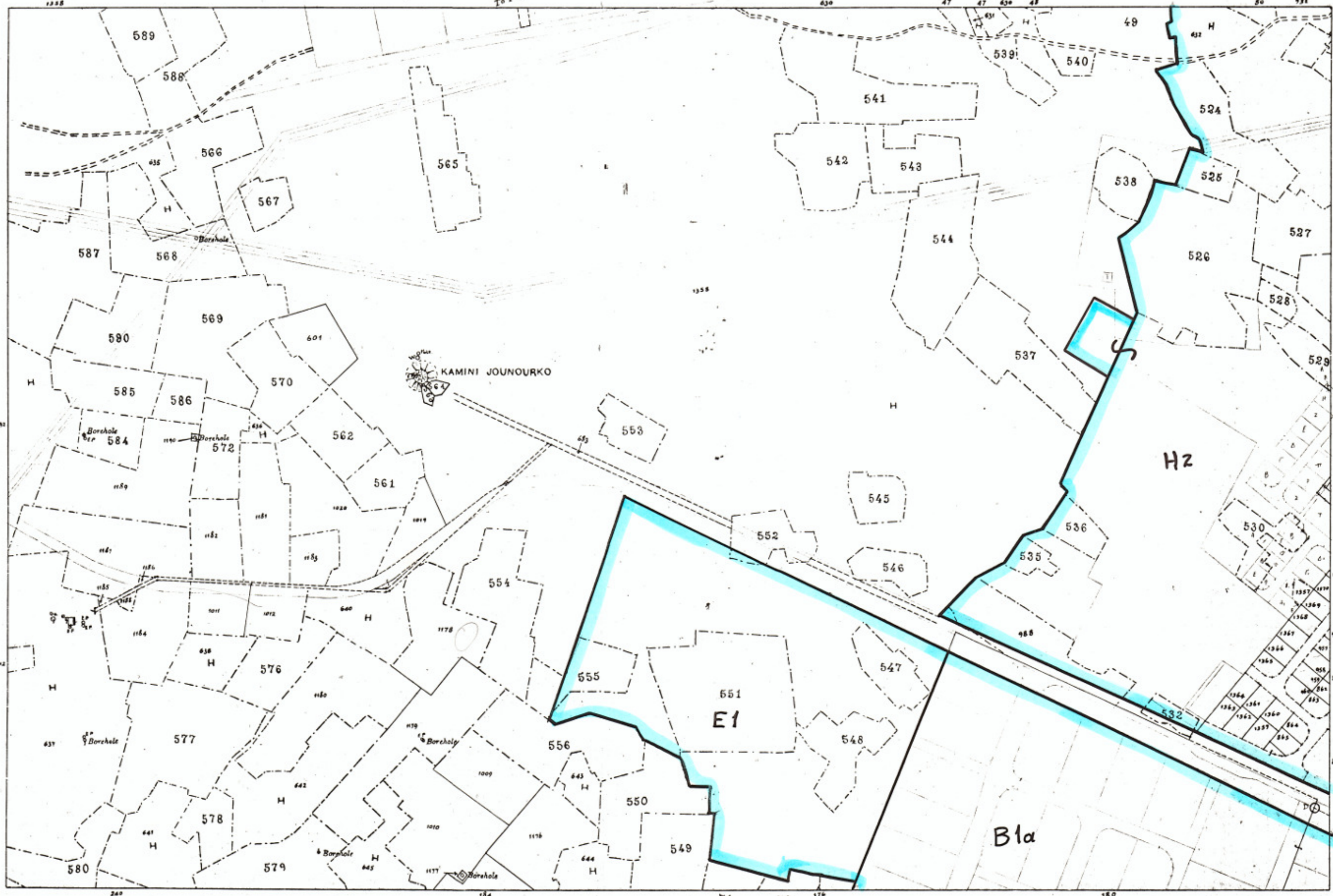
L/Sia

To Phrenaros

To Phrenaros


XXXIII.50.E.2

XXXIII.51.E.2



Surveyed by Dept. of Lands & Surveys.
 State Copyright Reserved
 Revised from D.L.O. plans October, 1984, 1991

Scale 1 : 2500

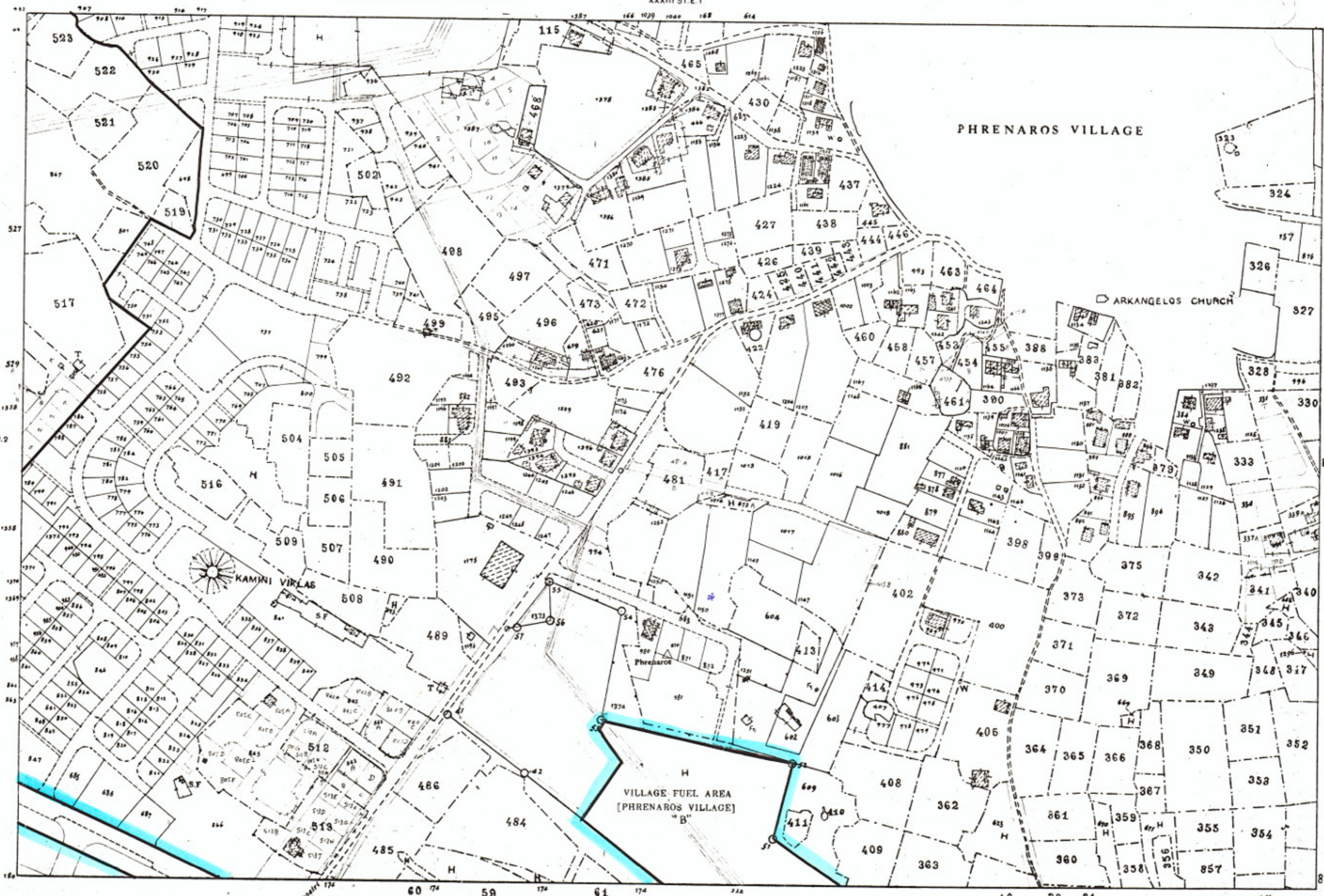


L/S10

PHRENAROS VILLAGE

XXXIII 51.E.1

SHEET XXXIII PLAN 51 E 2

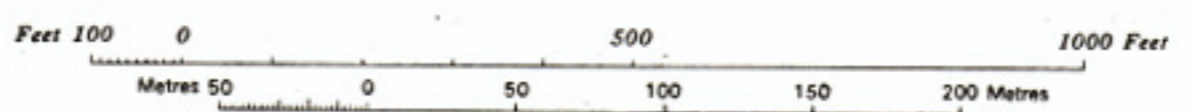


XXXIII.51.W.2

XXXIII.52.W.2

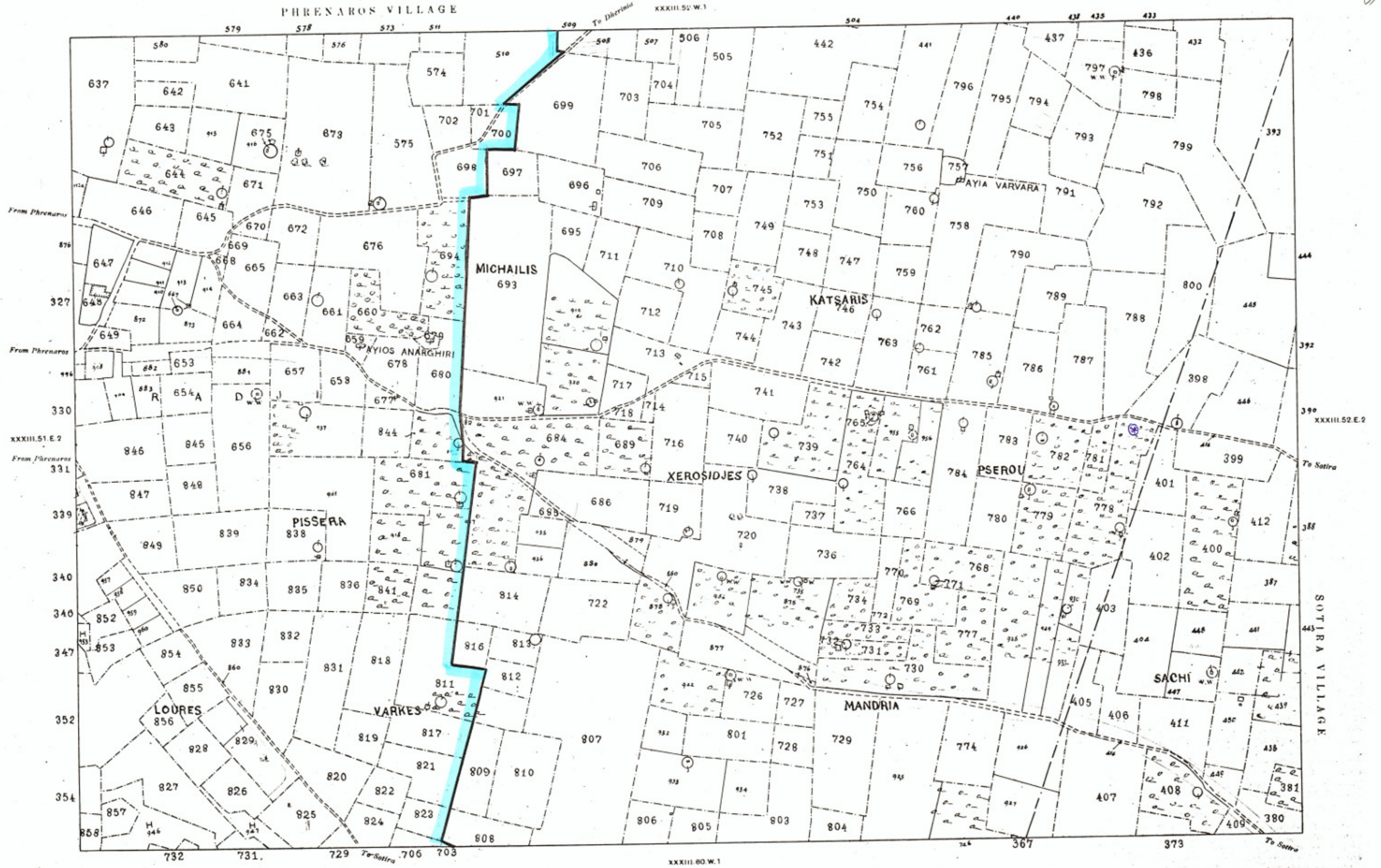
Surveyed by Dept. of Lands & Surveys.
 State Copyright Reserved
 Revised from D.L.O. plans, 1984, 1985, 1988, 1990

Scale 1 : 2500




L/S

PHRENAROS VILLAGE



Surveyed by Dept. of Lands & Surveys.
 State Copyright Reserved
 Revised from D.L.O. plans 1984, 1990

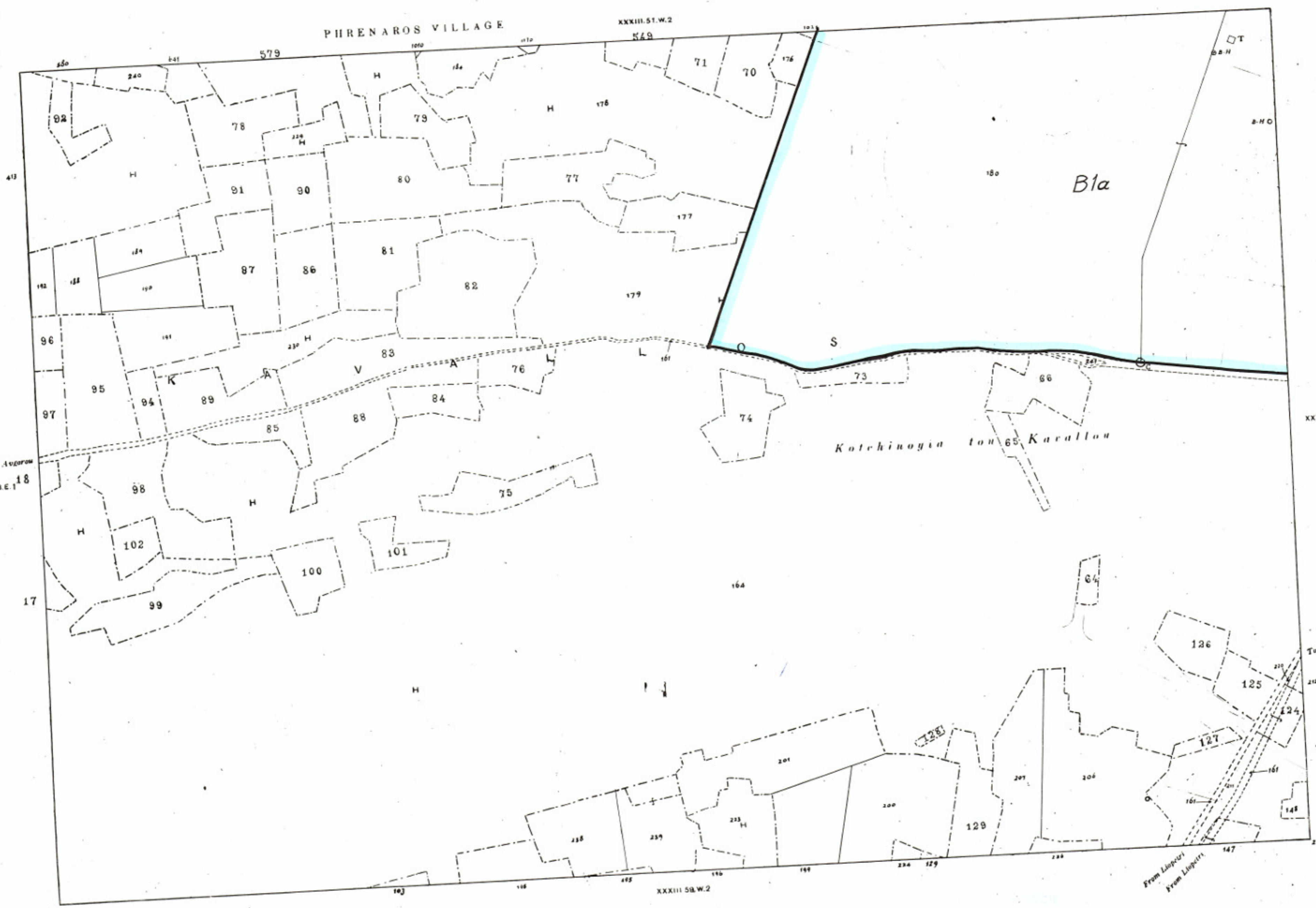
Scale 1 : 2500



L/SIG

PHRENAROS VILLAGE

XXXIII.51.W.2
549



From Agoraw
XXXIII.58.E.1
18

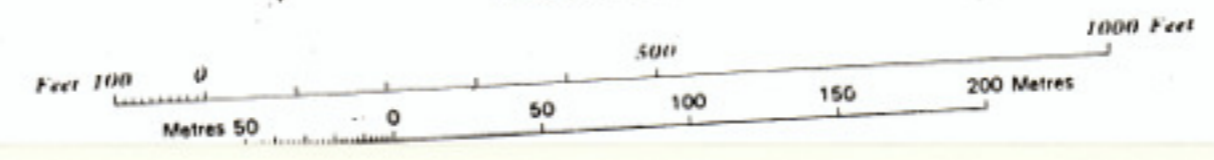
XXXIII.59.E.1

To Phrenaros

From Ligeori
From Ligeori

Surveyed by Dept. of Lands & Surveys, 1906
State Copyright Reserved
Revised from D.L.D. plans, October 1984, 1997

Scale 1 : 2500



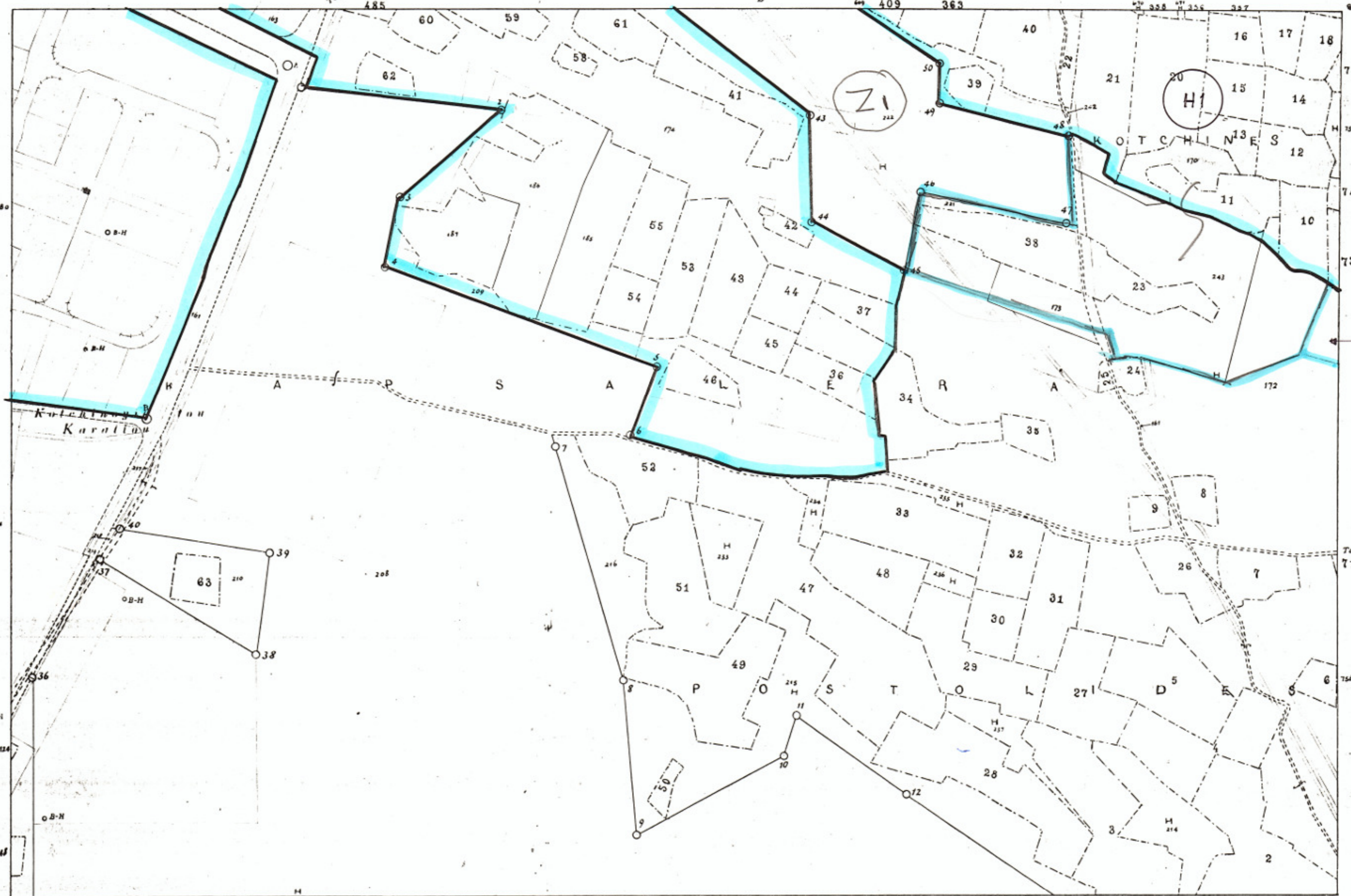
L/Sia

PHRENAROS VILLAGE

PHRENAROS VILLAGE
FUEL AREA
'B'

SHEET XXXIII PLAN 59 E 1

XXXIII.51.E.2

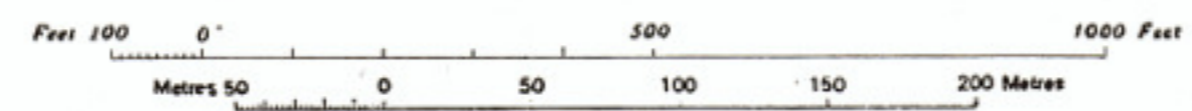


Surveyed by Dept of Lands & Surveys, 1906
State Copyright Reserved
Revised from D.L.O. plans 1984, 1988, 1991

PHRENAROS VILLAGE
FUEL AREA
'A'

XXXIII.59.E.2

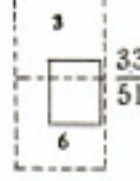
Scale 1 : 2500



L/SI

FRENAROS

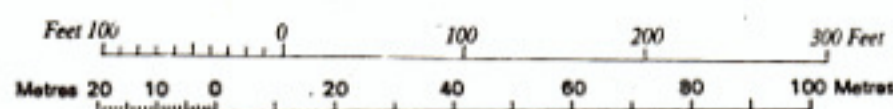
REFERENCE



Surveyed by the Dept. of Lands & Surveys.
State Copyright Reserved

and from D.L.O. Plans 1985, 1986, 1987, 1988, 1989

Scale 1:1250



L/S10